

Slum Profiles 2014 (Know Your City) – for nine Uganda municipalities

Addressing the Land Information Requirements of the Urban Poor
– Phase 2: Scaling Up the Use and Application of the Social
Tenure Domain Model (STDM)

P126966

This project output was created with Cities Alliance grant funding.



**NATIONAL SLUM
DWELLERS
FEDERATION OF
UGANDA**
----- NSDFU -----

SLUM PROFILES 2014

**(KNOW)
YOUR CITY**



SUPPORTED BY MINISTRY OF LANDS, HOUSING & URBAN
DEVELOPMENT UNDER
TRANSFORMING SETTLEMENTS OF THE URBAN POOR IN
UGANDA (TSUPU)

Made possible with
support from:





**NATIONAL SLUM
DWELLERS
FEDERATION OF
UGANDA**
----- NSDFU -----

The National Slum Dwellers Federation of Uganda (NSDFU) is a network of community savings groups that come together at the city and national level to work on community-driven initiatives for transforming urban settlements. ACTogether Uganda is the support-NGO for the NSDFU.

The NSDFU and ACTogether Uganda believe that a key tool for promoting active citizenship in communities of the urban poor is enumeration and mapping. This well-established federation tool involves slum dwellers collecting and analyzing data from their settlements, often at city-wide scale. To collect the data, communities formulate and administer their own enumeration and profiling forms and are trained how to use basic GIS mapping techniques.

This uniquely rich information gathered by slum dweller federations together with their municipal councils is a powerful tool for communities pursuing active citizenship. It fosters an accurate understanding of the local environment, facilitates more effective and targeted community negotiation for services, and empowers communities to engage other urban development stakeholders as equals with invaluable information to contribute. It should also be noted that enumeration and mapping are important vehicles for building community cohesion and the capacity for collective action in slum settlements.

In this book a selection of the maps produced using the 2014 Profile data collected from the municipalities of Gulu, Moroto, Lira, Tororo, Soroti, Fort Portal, Hoima, Masaka and Entebbe are presented. **It is critical to acknowledge that all of the data used to generate these maps was gathered by slum dwellers themselves. They administered questionnaires at settlement-level and GIS-mapped all slum settlement boundaries for themselves.** The maps are meant to support community-driven negotiation for city-wide slum upgrading through the settlement and Municipal Forums in those Urban areas.

Information is Power!



**NATIONAL SLUM
DWELLERS
FEDERATION OF
UGANDA**
----- NSDFU -----

ENTEBBE SLUM PROFILES 2014

**(KNOW)
YOUR CITY**



PUTTING ENTEBBE'S SLUM SETTLEMENTS ON THE MAP

Made possible with
support from:





Legend

- Informal Settlement
- Parish

Title: **Informal Settlements in Entebbe Municipality**

Coordinate Reference System: UTM 36N / WGS 1984

Map Scale: 1:45,000

Partner Organizations:



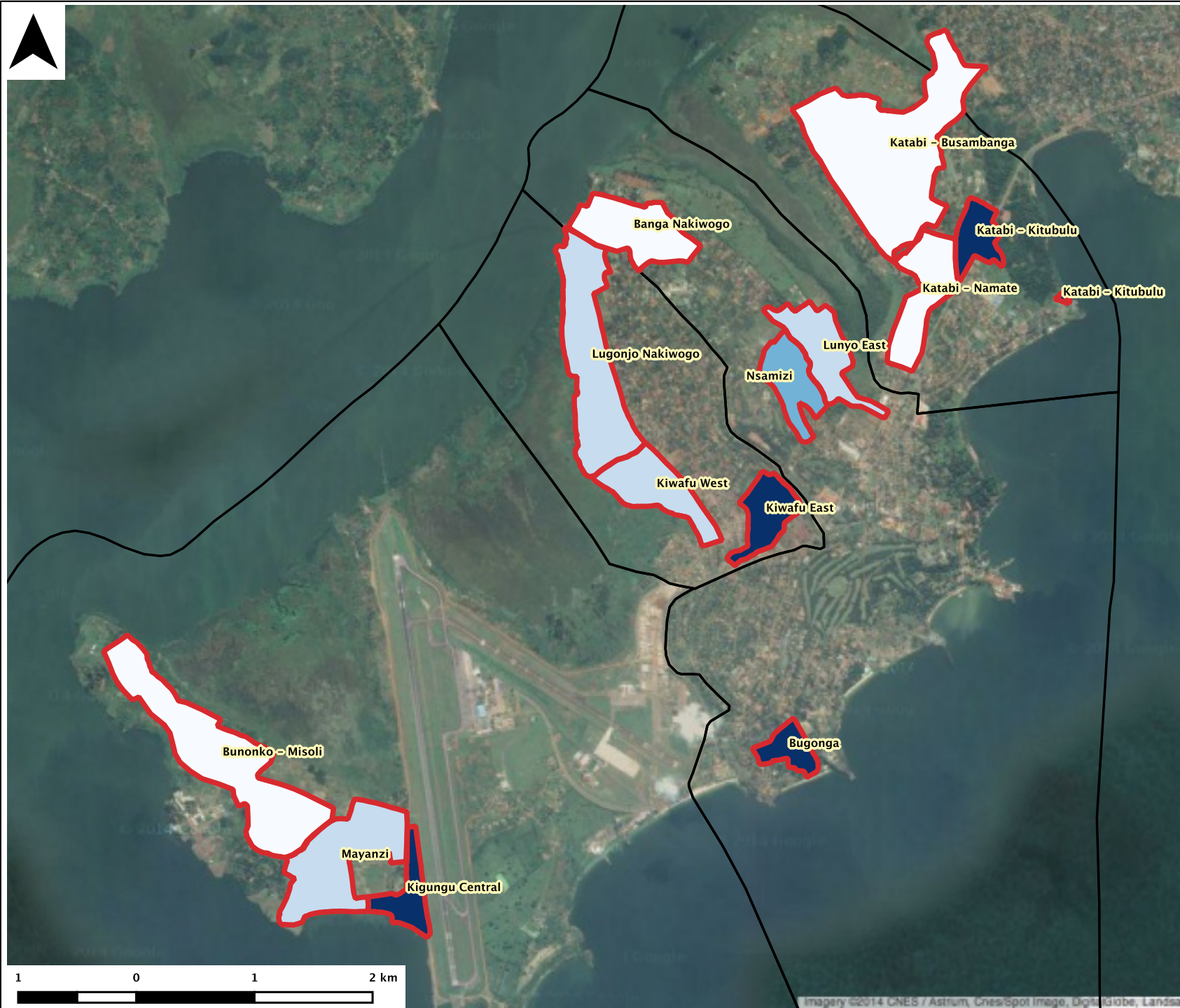
Drawn by: **Stephen Lamoreaux**

Approved by: **Mugisa Frederick**

Date: **17th September 2014**

Entebbe, Uganda

Imagery ©2014 CNES / Astrium, CNES/Spot Image, DigitalGlobe, Landsat



Legend

Persons per acre

- 1 - 20
- 21 - 40
- 41 - 60
- 61 - 80
- 81 and above

Informal Settlement

Parish

Title: **Population Density in Informal Settlements**

Coordinate Reference System: UTM 36N / WGS 1984

Map Scale: 1:45,000

Partner Organizations:

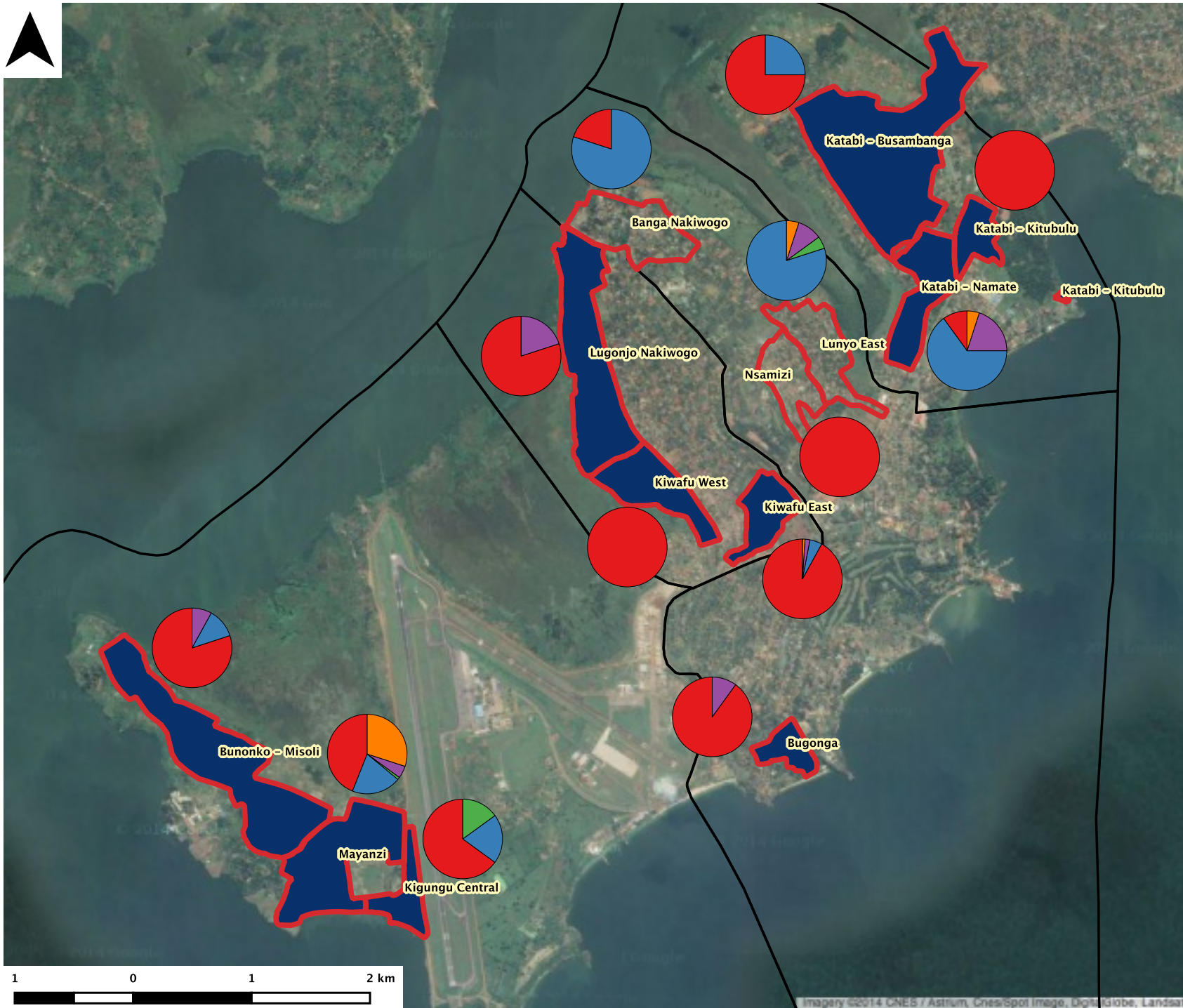


Drawn by: **Stephen Lamoreaux**

Approved by: **Mugisa Frederick**

Date: **26th September 2014**

Entebbe, Uganda



Legend

- Eviction threat
- Informal Settlement
- Parish

Pie chart: land tenure

- Municipal
- Private
- Crown
- Religious
- Customary

Title: **Land Tenure in Informal Settlements**

Coordinate Reference System: UTM 36N / WGS 1984

Map Scale: 1:45,000

Partner Organizations:





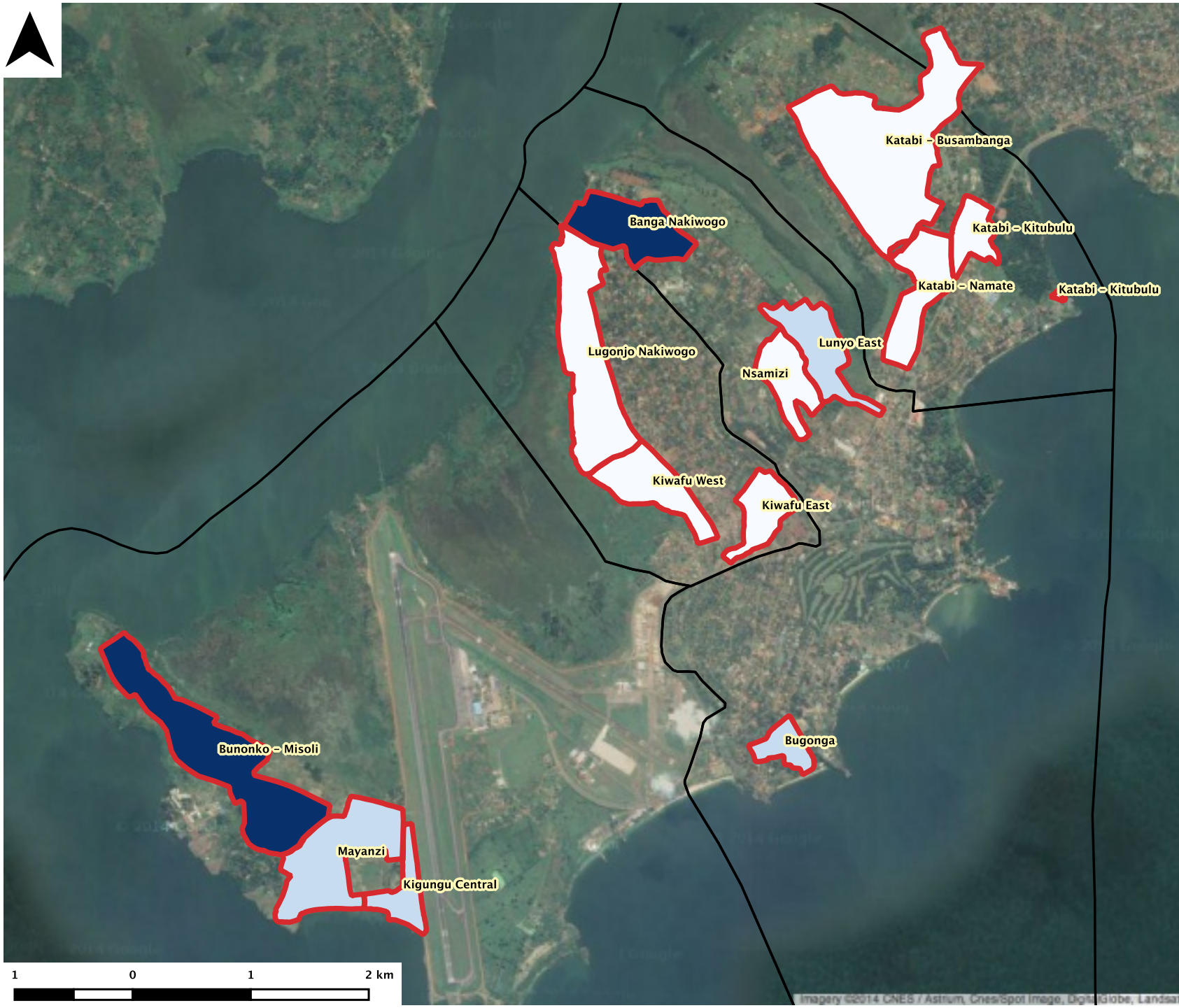




Drawn by:	Stephen Lamoreaux
Approved by:	Mugisa Frederick
Date:	26th September 2014

Entebbe, Uganda

Imagery ©2014 CNES / Astrium, CNES/Spot Image, DigitalGlobe, Landsat



Legend

- Persons per source**
- 1 - 50
 - 51 - 100
 - 101 - 150
 - 151 - 200
 - 201 and above
 - Informal Settlement
 - Parish

Title: **Number of Persons per Water Source in Informal Settlements**

Coordinate Reference System: UTM 36N / WGS 1984

Map Scale: 1:45,000

Partner Organizations:



Drawn by: **Stephen Lamoreaux**

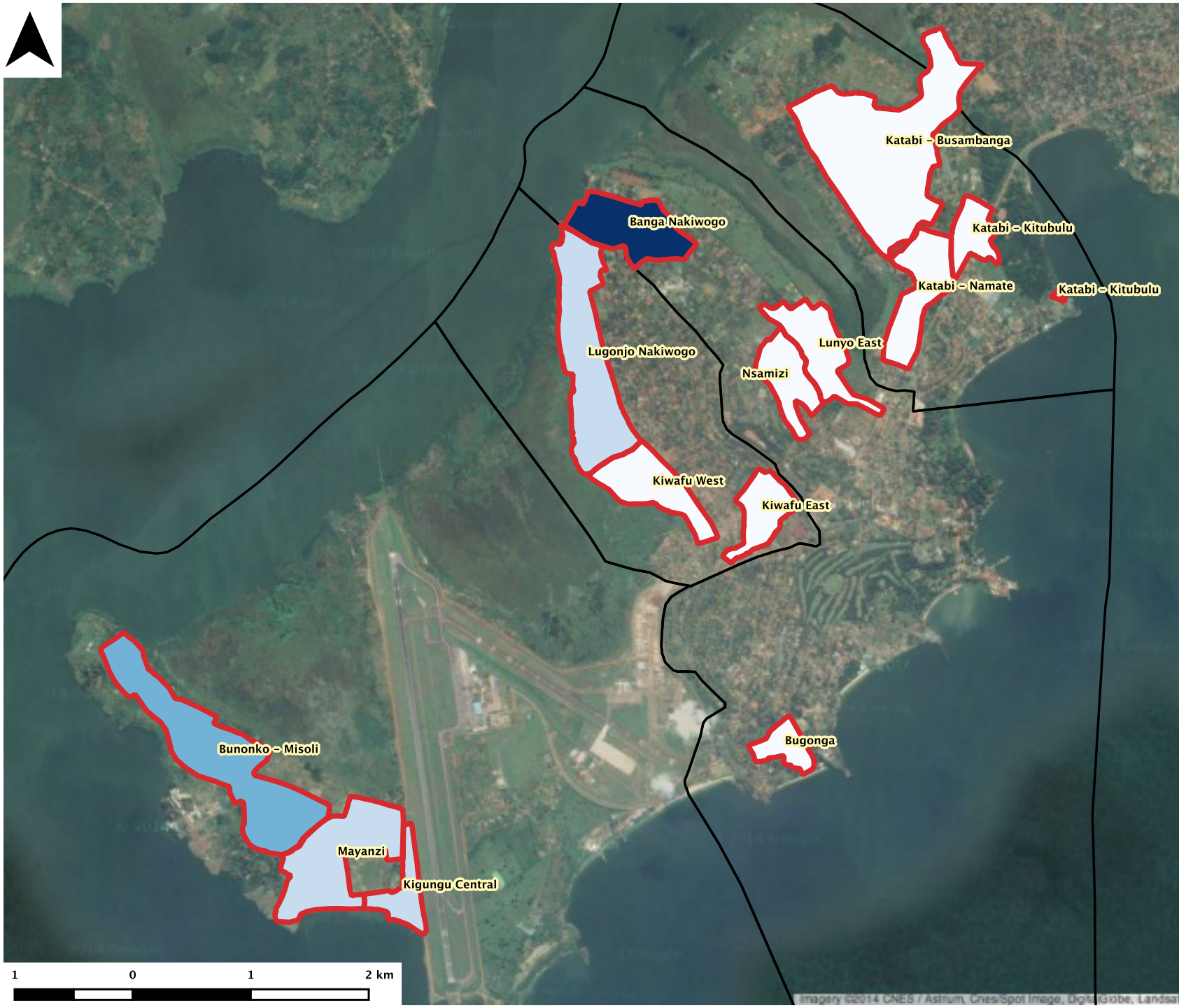
Approved by: **Mugisa Frederick**

Date: **26th September 2014**

Entebbe, Uganda



Imagery ©2014 CNES / Astrium, CNES/Spot Image, DigitalGlobe, Landsat



Legend

- Persons per stance**
- 1 - 20
 - 21 - 40
 - 41 - 60
 - 61 - 80
 - 81 and above
- Informal Settlement**
-
- Parish**
-

Title: **Number of Persons per Toilet Stance in Informal Settlements**

Coordinate Reference System: UTM 36N / WGS 1984

Map Scale: 1:45,000

Partner Organizations:



Drawn by: **Stephen Lamoreaux**

Approved by: **Mugisa Frederick**

Date: **26th September 2014**

Entebbe, Uganda

Imagery ©2014 CNES / Astrium, CNES/Spot Image, DigitalGlobe, Landsat



**NATIONAL SLUM
DWELLERS
FEDERATION OF
UGANDA**
----- NSDFU -----

FORT PORTAL SLUM PROFILES 2014

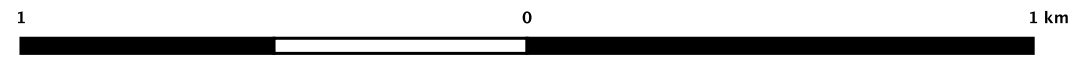
**(KNOW)
YOUR CITY**



PUTTING FORT PORTAL'S SLUM SETTLEMENTS ON THE MAP

Made possible with
support from:





Legend

-  Informal Settlement
-  Parish

Title: **Informal Settlements in Fort Portal Municipality**

Coordinate Reference System: UTM 36N / WGS 1984

Map Scale: 1:15,000

Partner Organizations:

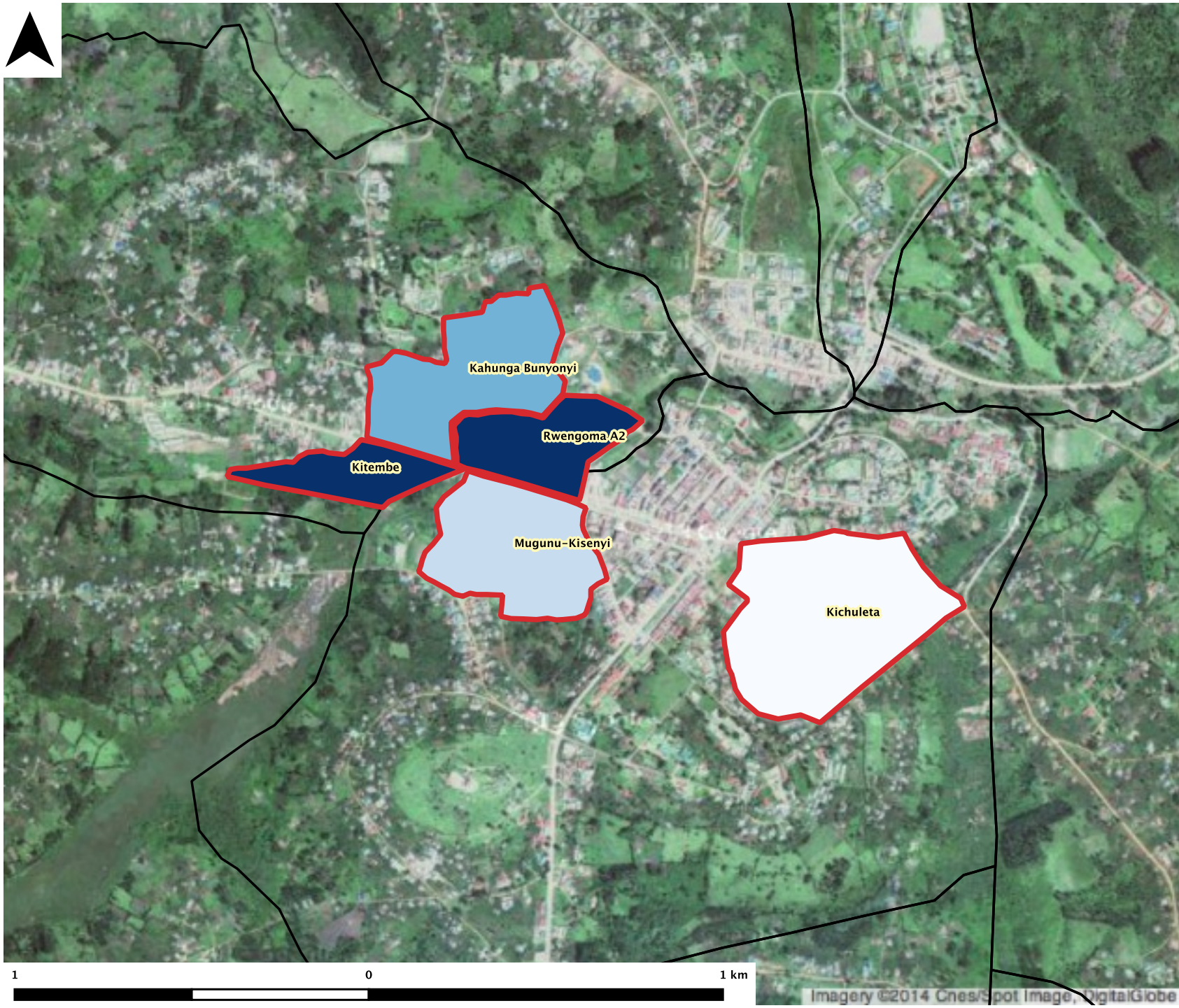


Drawn by: **Stephen Lamoreaux**

Approved by: **Mugisa Frederick**

Date: **17th September 2014**

Fort Portal, Uganda



Legend

- Persons per acre**
- 1 - 50
 - 51 - 100
 - 101 - 150
 - 151 - 200
 - 201 and above
 - Informal Settlement
 - Parish

Title: **Population Density in Informal Settlements**

Coordinate Reference System: UTM 36N / WGS 1984

Map Scale: 1:15,000

Partner Organizations:

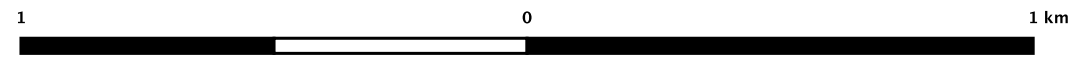


Drawn by: **Stephen Lamoreaux**

Approved by: **Mugisa Frederick**

Date: **27th September 2014**

Fort Portal, Uganda



Imagery ©2014 Cnes/Spot Image, DigitalGlobe



Legend

- Eviction threat
- Informal Settlement
- Parish
- Pie chart: land tenure**
- Municipal
- Private
- Crown
- Religious
- Customary

Title: **Land Tenure in Informal Settlements**

Coordinate Reference System: UTM 36N / WGS 1984

Map Scale: 1:15,000

Partner Organizations:

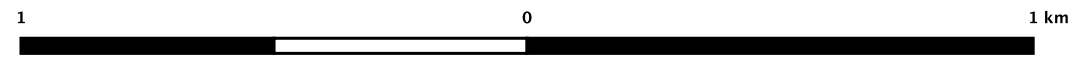


Drawn by: **Stephen Lamoreaux**

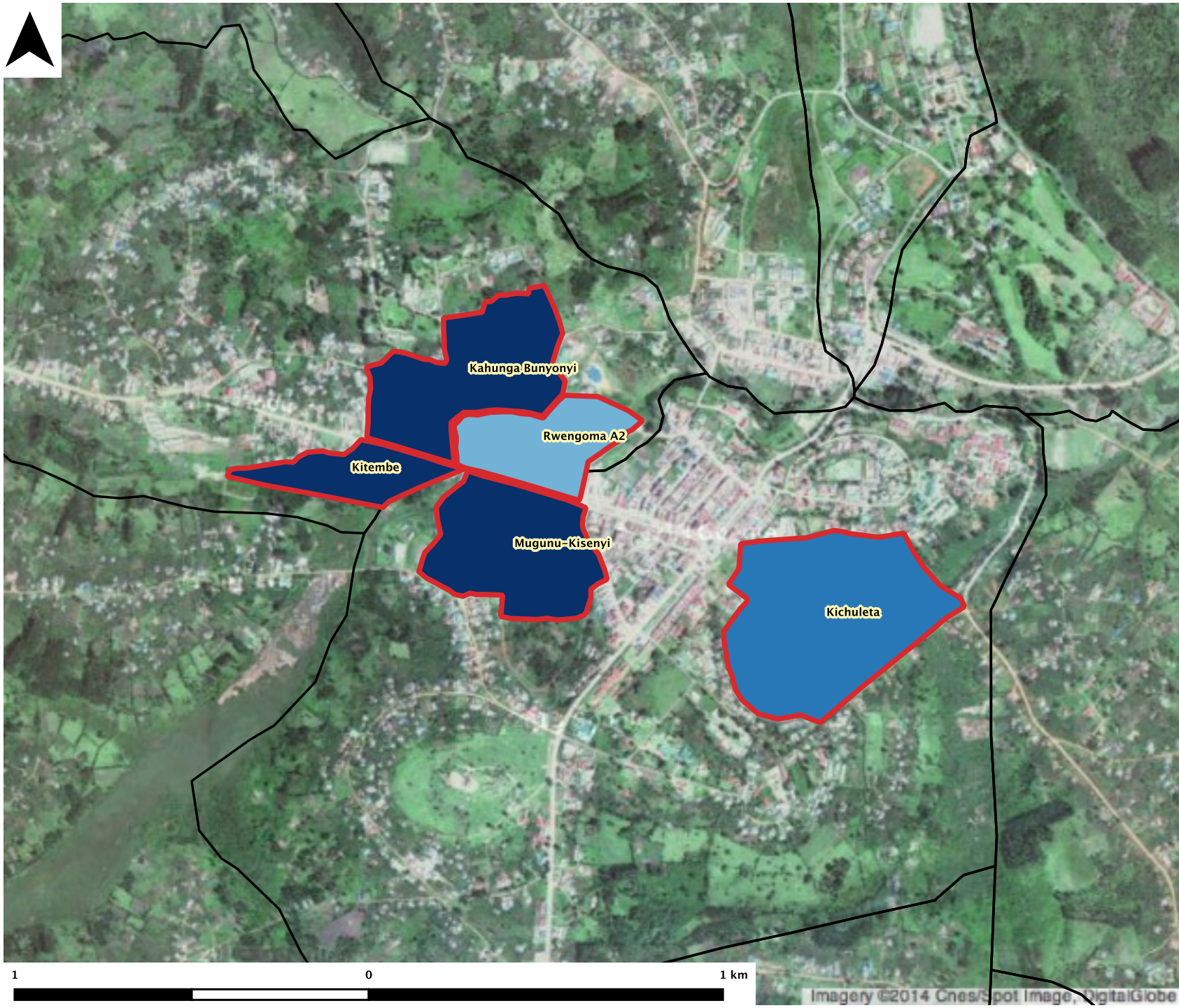
Approved by: **Mugisa Frederick**

Date: **27th September 2014**

Fort Portal, Uganda



Imagery ©2014 Cnes/Spot Image, DigitalGlobe



Legend

- Persons per source**
- 1 - 50
 - 51 - 100
 - 101 - 150
 - 151 - 200
 - 201 and above
- Informal Settlement**
-
- Parish**
-

Title: **Number of Persons per Water Source in Informal Settlements**

Coordinate Reference System: UTM 36N / WGS 1984

Map Scale: 1:15,000

Partner Organizations:

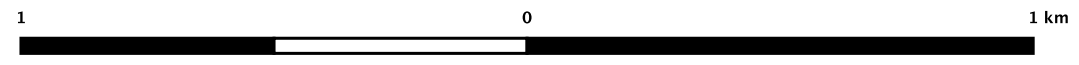


Drawn by: **Stephen Lamoreaux**

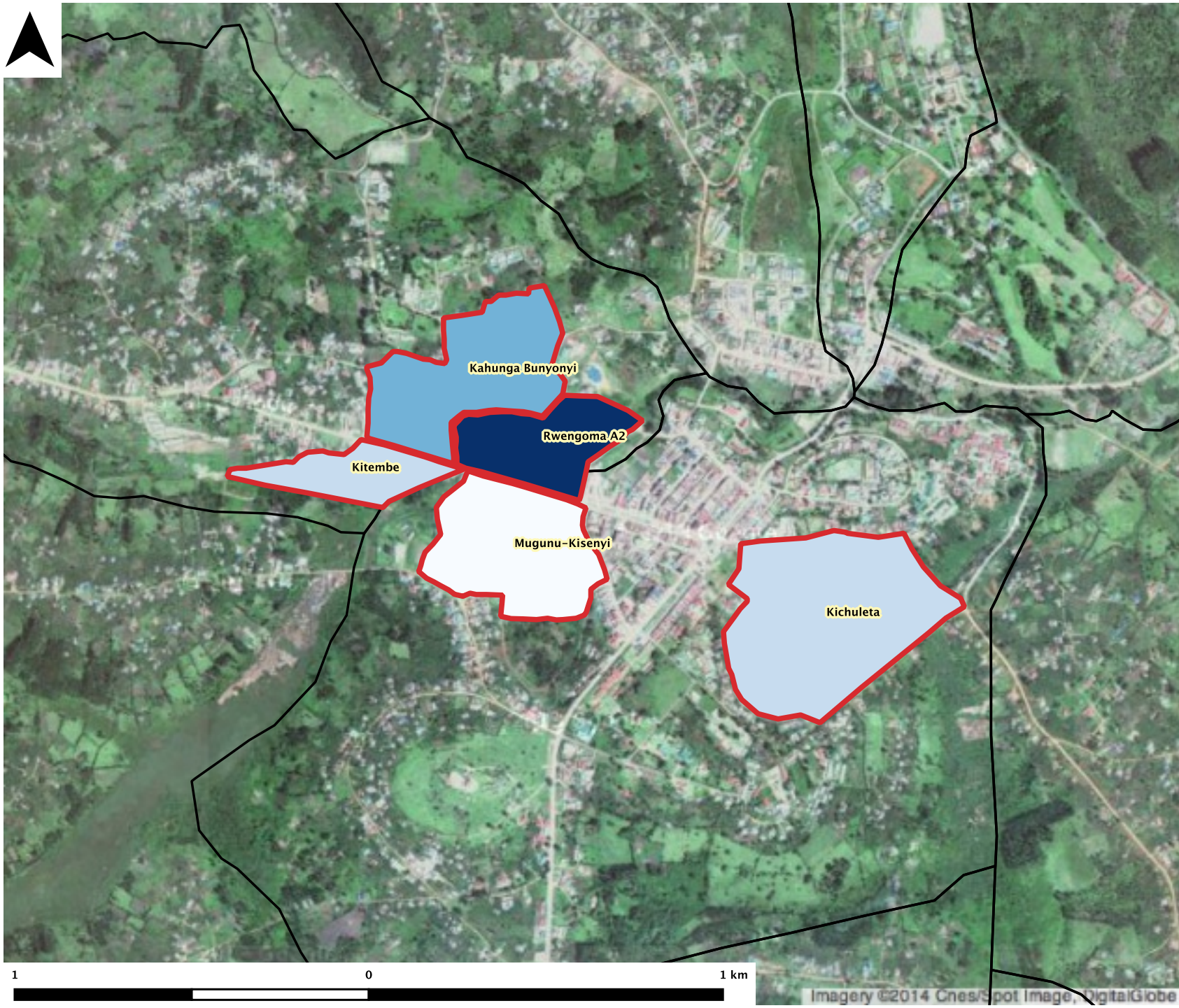
Approved by: **Mugisa Frederick**

Date: **27th September 2014**

Fort Portal, Uganda



Imagery ©2014 Cnes/Spot Image, DigitalGlobe



Legend

Persons per stance

- 1 - 20
- 21 - 40
- 41 - 60
- 61 - 80
- 81 and above
- Parish

Title: **Number of Persons per Toilet Stance in Informal Settlements**

Coordinate Reference System: UTM 36N / WGS 1984

Map Scale: 1:15,000

Partner Organizations:



ACTOGETHER
UGANDA



National
Slum Dwellers
Federation of Uganda



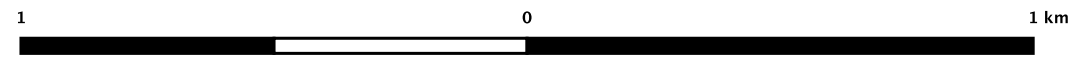
WASH / SDG DWELLERS INTERNATIONAL
(SDI)



Ministry of Lands
Housing and Urban
Development

Drawn by:	Stephen Lamoreaux
Approved by:	Mugisa Frederick
Date:	27th September 2014

Fort Portal, Uganda





**NATIONAL SLUM
DWELLERS
FEDERATION OF
UGANDA**
----- NSDFU -----

GULU SLUM PROFILES 2014

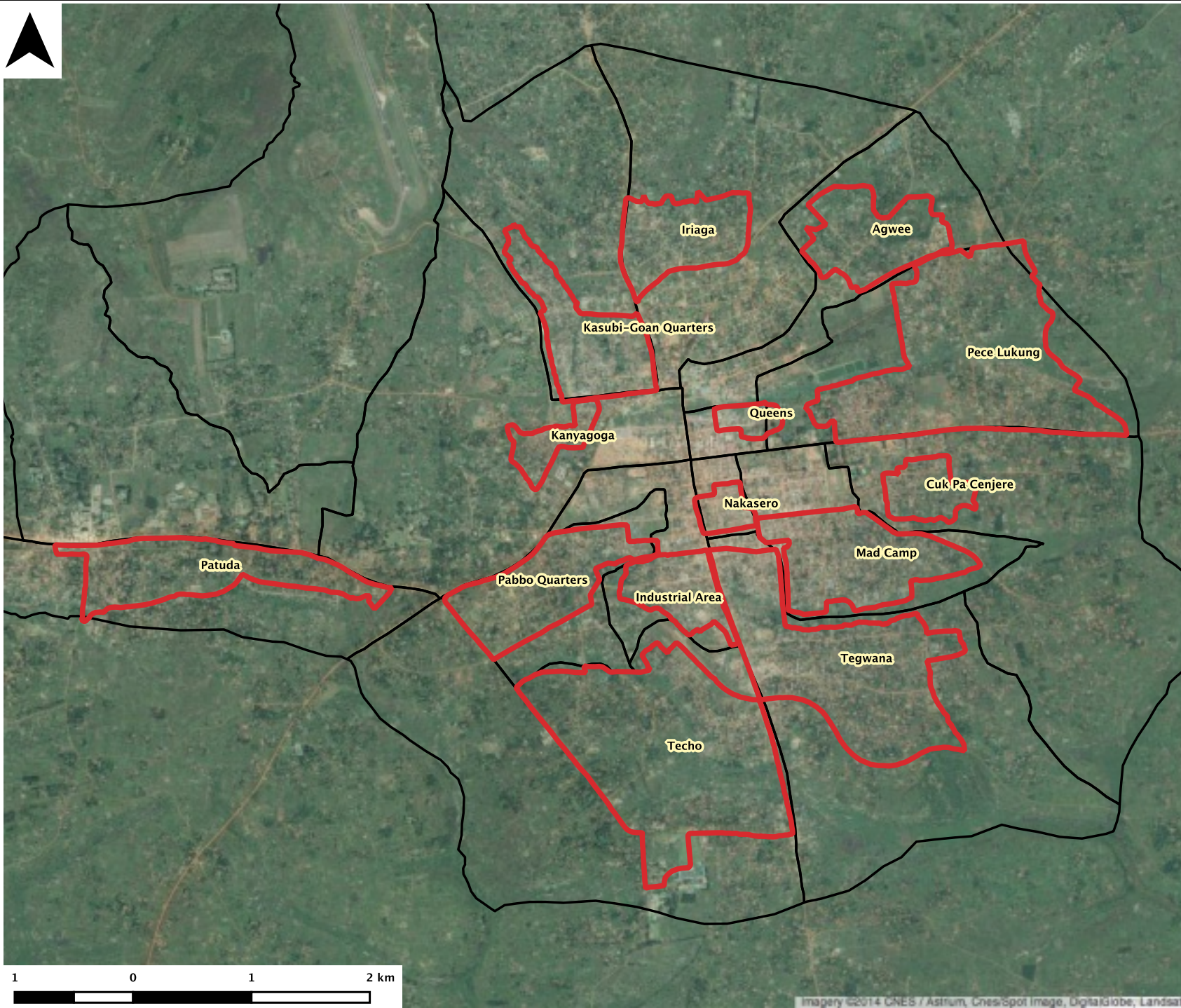
**(KNOW)
YOUR CITY**



PUTTING GULU'S SLUM SETTLEMENTS ON THE MAP

Made possible with
support from:





Legend

- Informal Settlement
- Parish

Title: **Informal Settlements in Gulu Municipality**

Coordinate Reference System: UTM 36N / WGS 1984

Map Scale: 1:45,000

Partner Organizations:



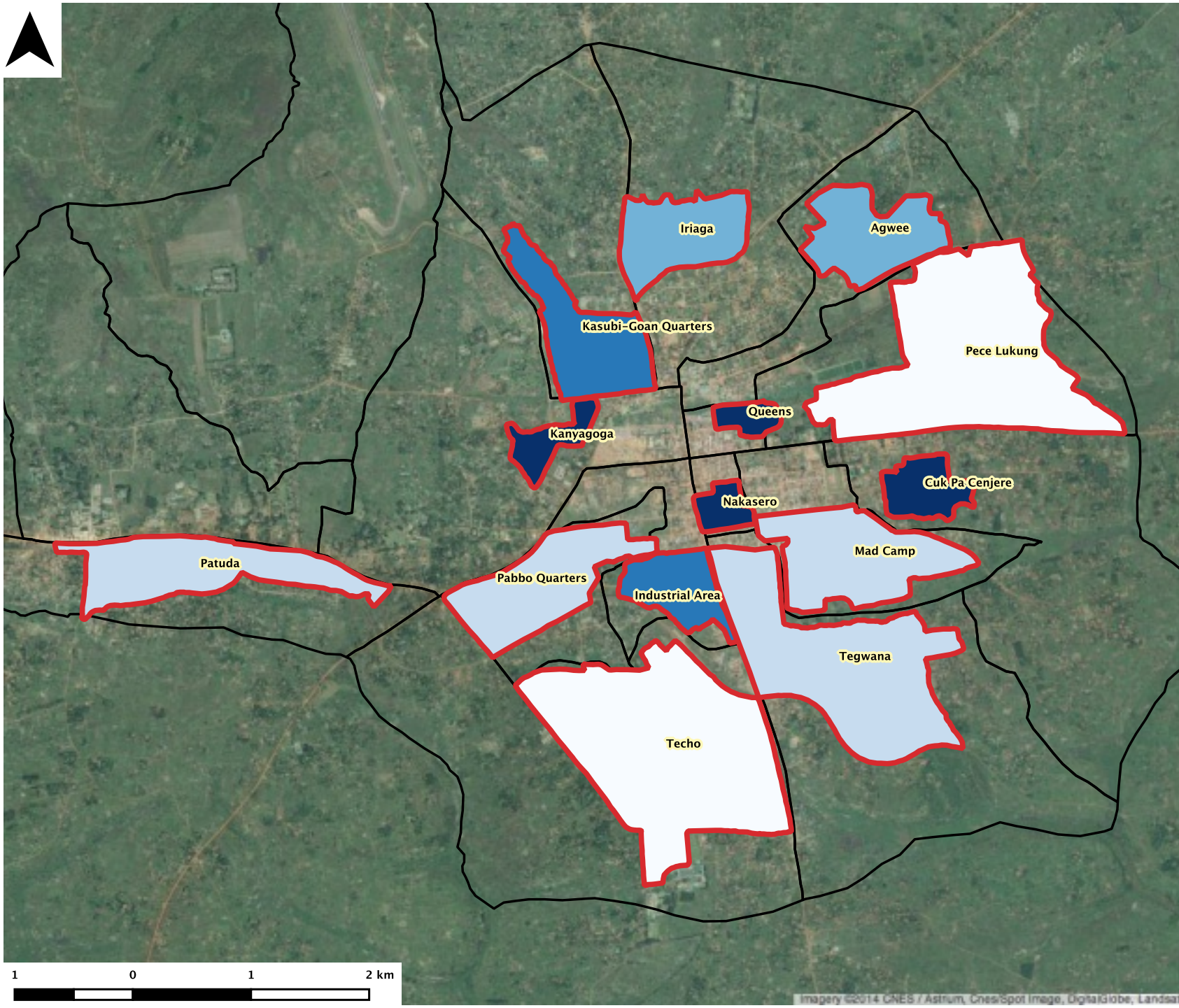
Drawn by: **Stephen Lamoreaux**

Approved by: **Mugisa Frederick**

Date: **17th September 2014**

Gulu, Uganda

Imagery ©2014 CNES / Astrium, Ches/Spot Image, DigitalGlobe, Landsat



Legend

Persons per acre

- 1 - 20
- 21 - 40
- 41 - 60
- 61 - 80
- 81 and above
- Informal Settlement
- Parish

Title: **Population Density in Informal Settlements**

Coordinate Reference System: UTM 36N / WGS 1984

Map Scale: 1:45,000

Partner Organizations:





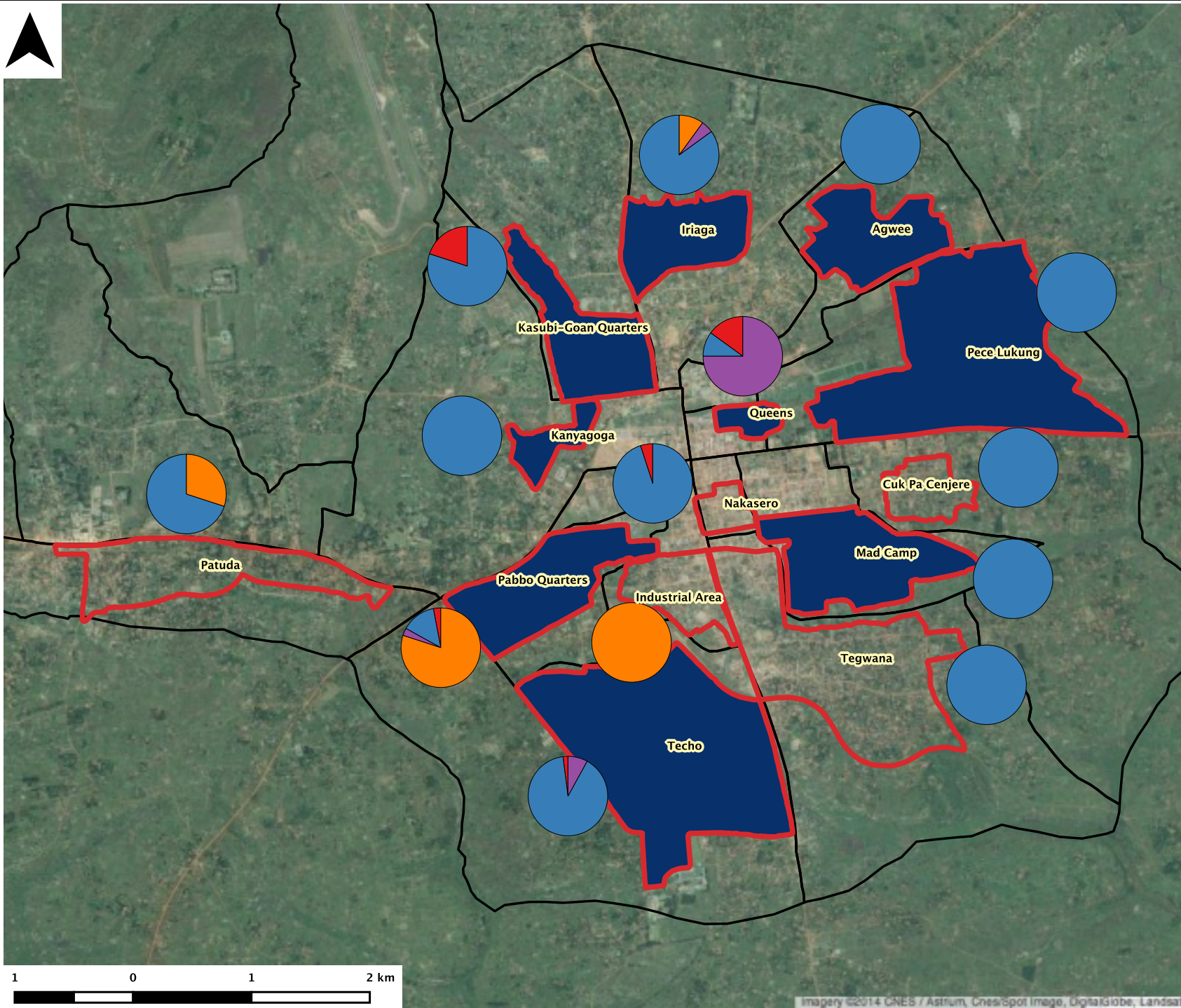




Drawn by:	Stephen Lamoreaux
Approved by:	Mugisa Frederick
Date:	26th September 2014

Gulu, Uganda

Imagery ©2014 CNES / Astrium, Ches/Spot Image, DigitalGlobe, Landsat



Legend

- Eviction threat
- Informal Settlement
- Parish

Pie chart: land tenure

- Municipal
- Private
- Crown
- Religious
- Customary

Title: **Land Tenure in Informal Settlements**

Coordinate Reference System: UTM 36N / WGS 1984

Map Scale: 1:45,000

Partner Organizations:



ACTOGETHER
UGANDA
Working together with the common goal



National
Slum Dwellers
Federation of Uganda



WASH / SDGM DWELLERS INTERNATIONAL
(SDI)

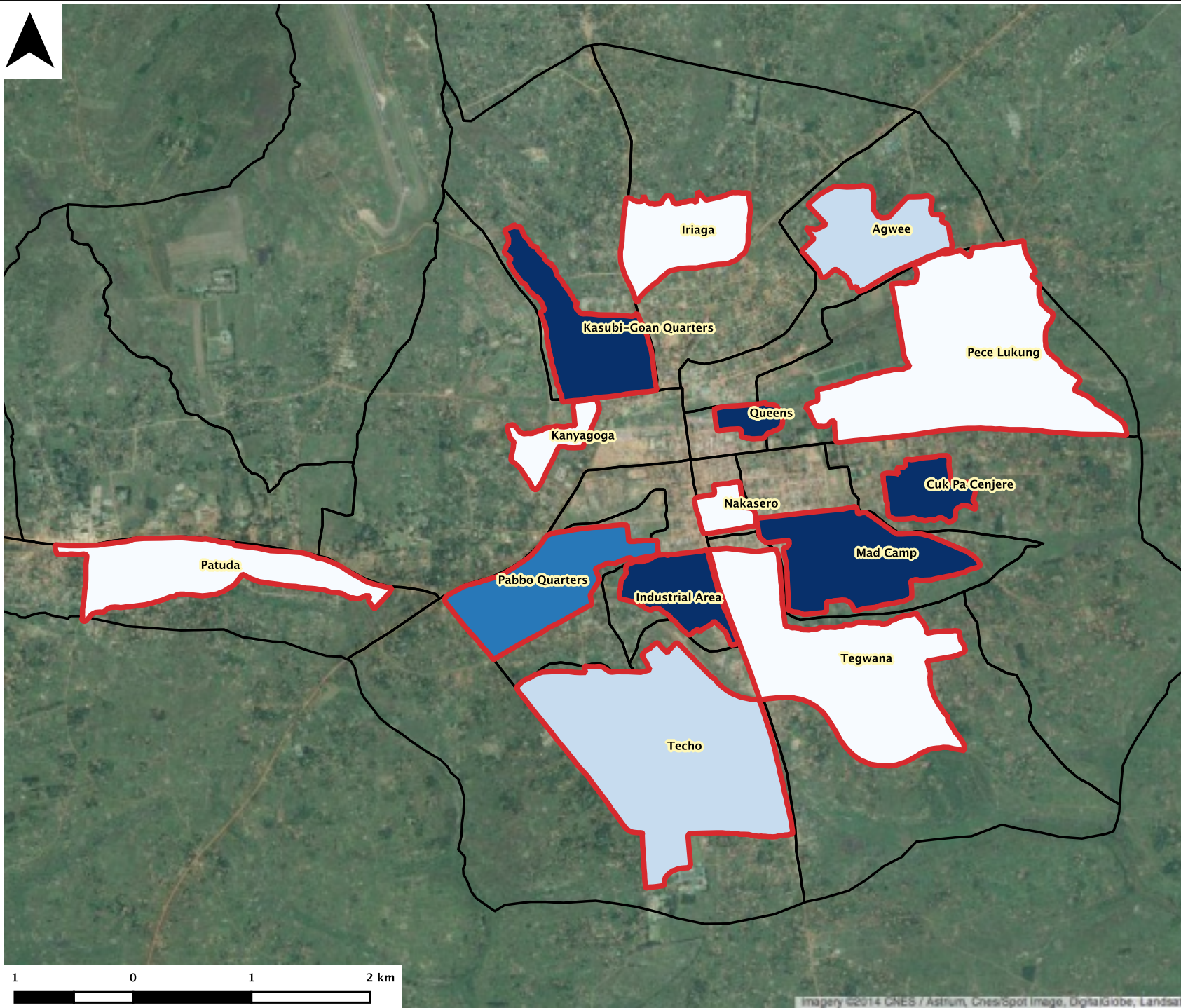


Ministry of Lands
Housing and Urban
Development

Drawn by:	Stephen Lamoreaux
Approved by:	Mugisa Frederick
Date:	26th September 2014

Gulu, Uganda

Imagery ©2014 CNES / Astrium, Ches/Spot Image, DigitalGlobe, Landsat



Legend

Persons per source

- 1 - 50
- 51 - 100
- 101 - 150
- 151 - 200
- 201 and above
- Informal Settlement
- Parish

Title: Number of Persons per Water Source in Informal Settlements

Coordinate Reference System: UTM 36N / WGS 1984

Map Scale: 1:45,000

Partner Organizations:





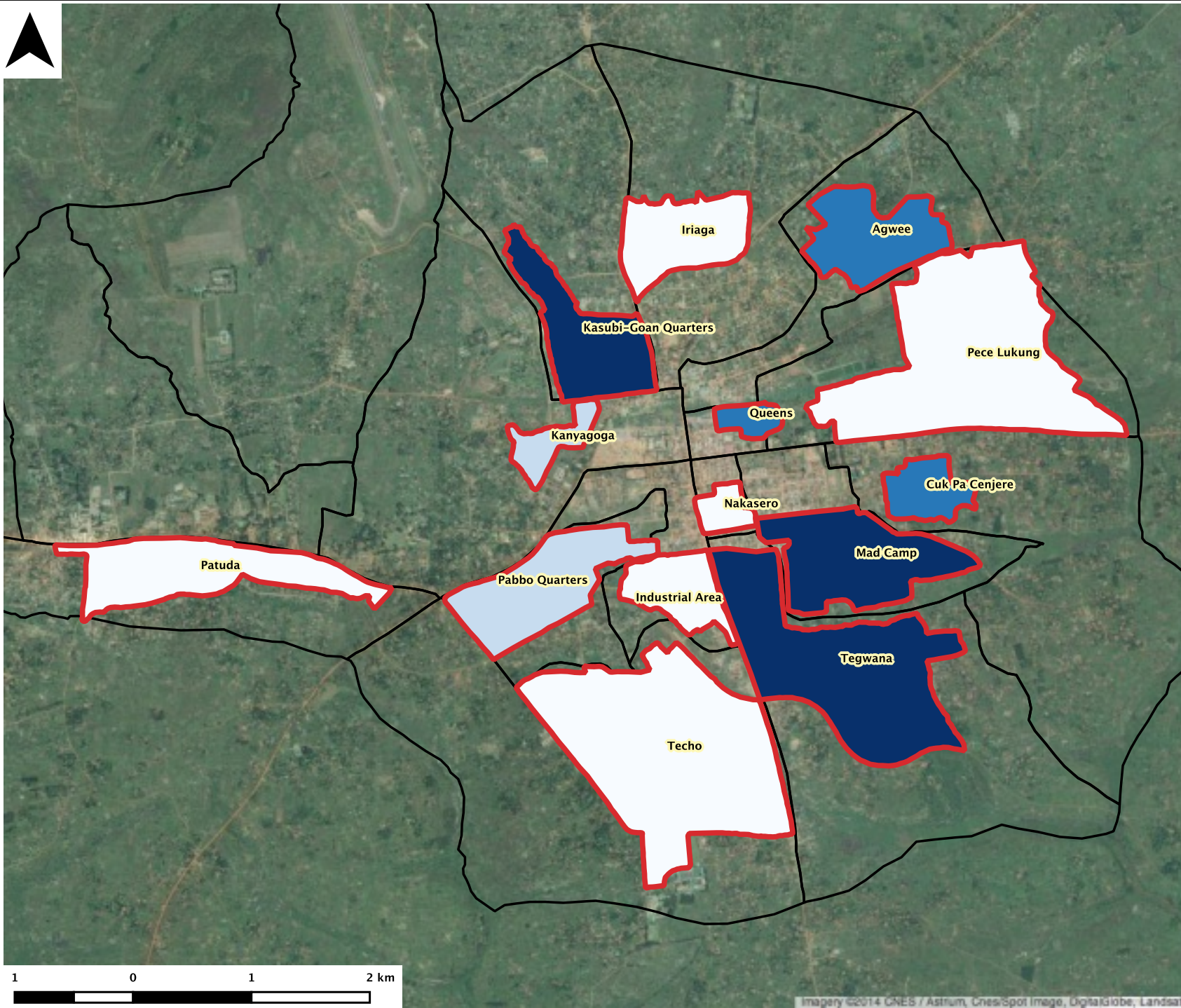




Drawn by:	Stephen Lamoreaux
Approved by:	Mugisa Frederick
Date:	26th September 2014

Gulu, Uganda

Imagery ©2014 CNES / Astrium, Ches/Spot Image, DigitalGlobe, Landsat



Legend

Persons per stance

- 1 - 5
- 6 - 10
- 11 - 15
- 16 - 20
- 21 and above
- Informal Settlement
- Parish

Title: **Number of Persons per Toilet Stance in Informal Settlements**

Coordinate Reference System: UTM 36N / WGS 1984

Map Scale: 1:45,000

Partner Organizations:









Drawn by:	Stephen Lamoreaux
Approved by:	Mugisa Frederick
Date:	26th September 2014

Gulu, Uganda

Imagery ©2014 CNES / Astrium, Ches/Spot Image, DigitalGlobe, Landsat



**NATIONAL SLUM
DWELLERS
FEDERATION OF
UGANDA**
----- NSDFU -----

HOIMA SLUM PROFILES 2014

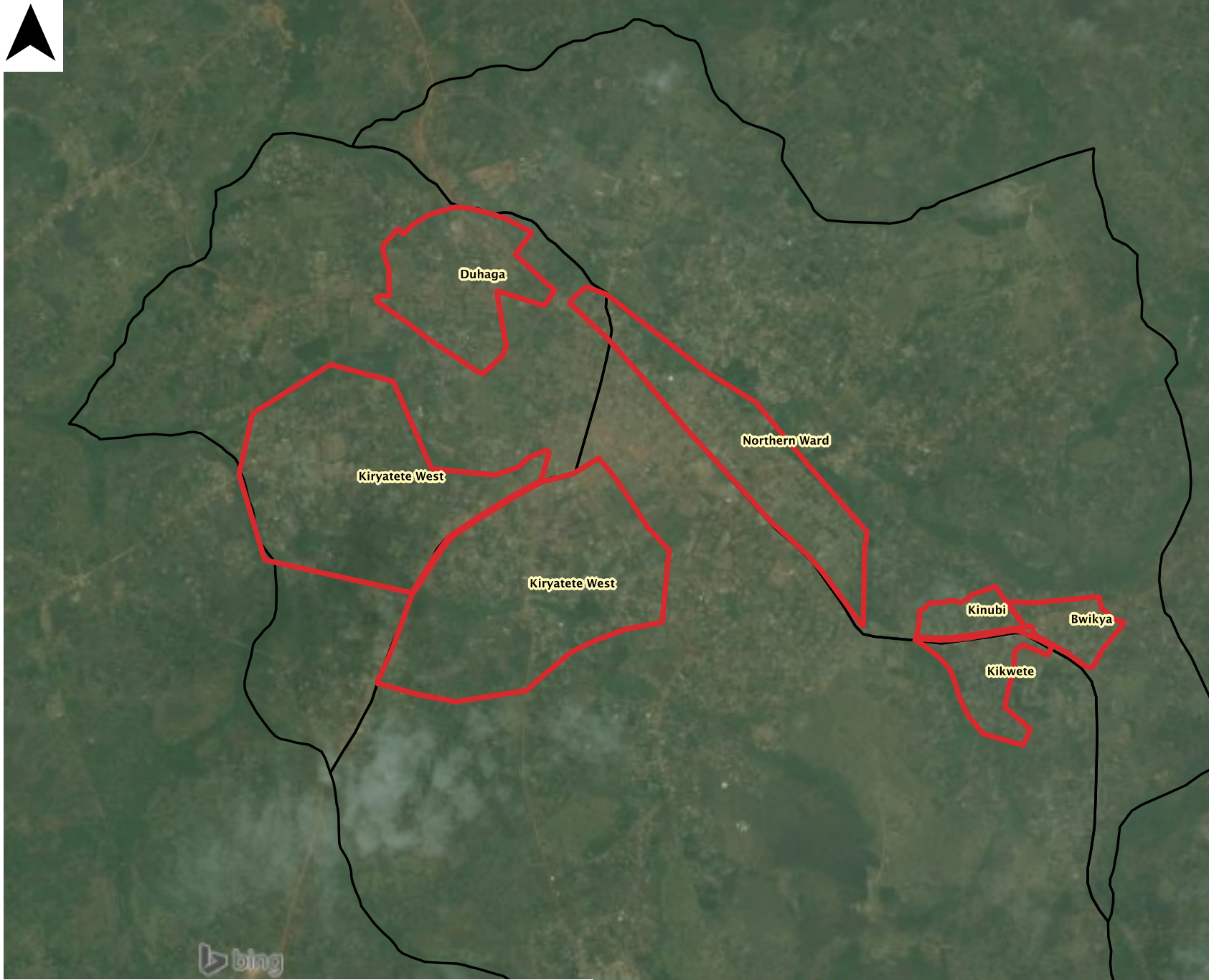
**(KNOW)
YOUR CITY**



PUTTING HOIMA'S SLUM SETTLEMENTS ON THE MAP

Made possible with
support from:





Legend

-  Informal Settlement
-  Parish

Title: **Informal Settlements in Hoima Municipality**

Coordinate Reference System: UTM 36N / WGS 1984

Map Scale: 1:30,000

Partner Organizations:



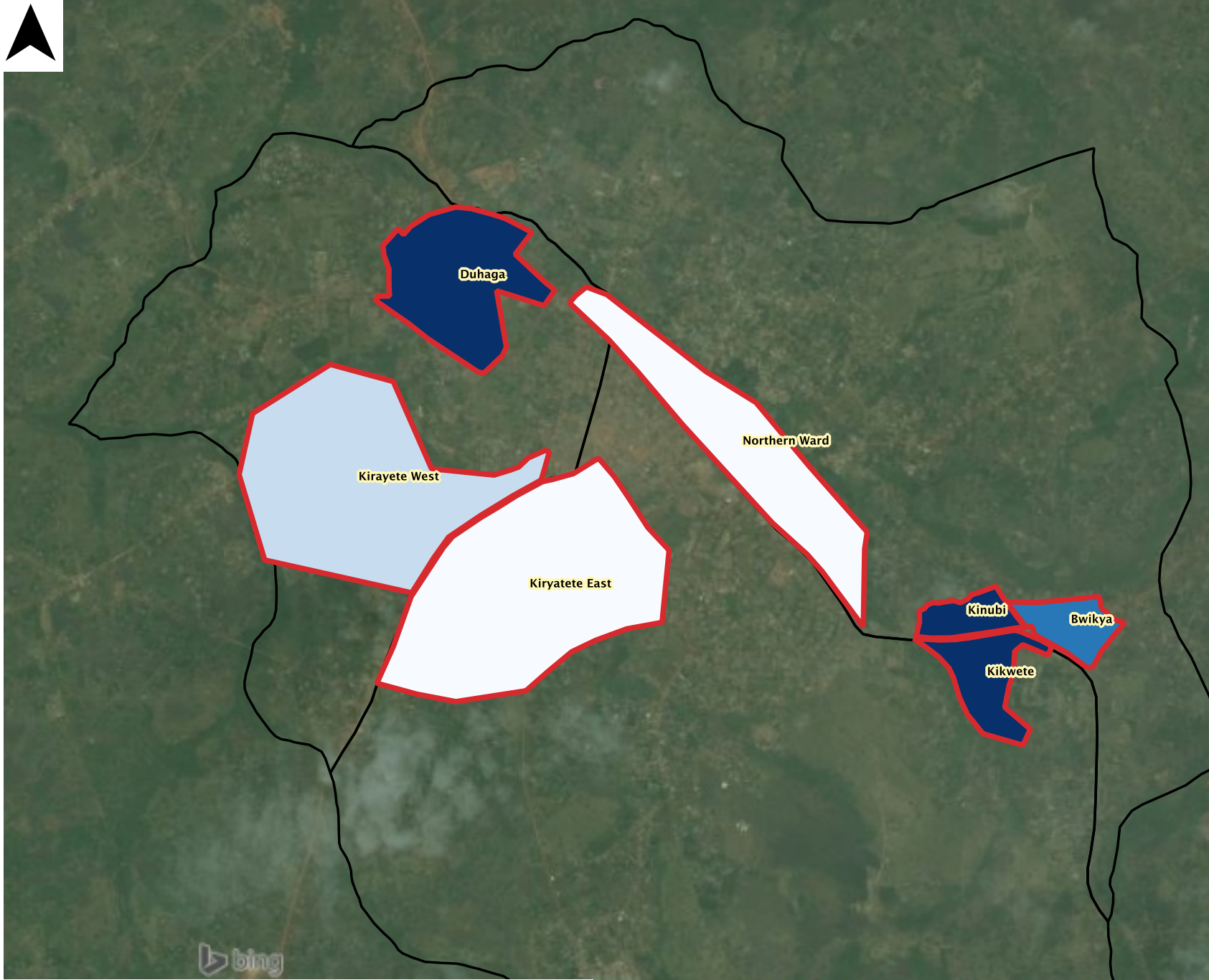
Drawn by: **Stephen Lamoreaux**

Approved by: **Mugisa Frederick**

Date: **8th December 2014**

Hoima, Uganda





Legend

Persons per acre

- 1 - 20
- 21 - 40
- 41 - 60
- 61 - 80
- 81 and above
- Informal Settlement
- Parish

Title: **Population Density in Informal Settlements**

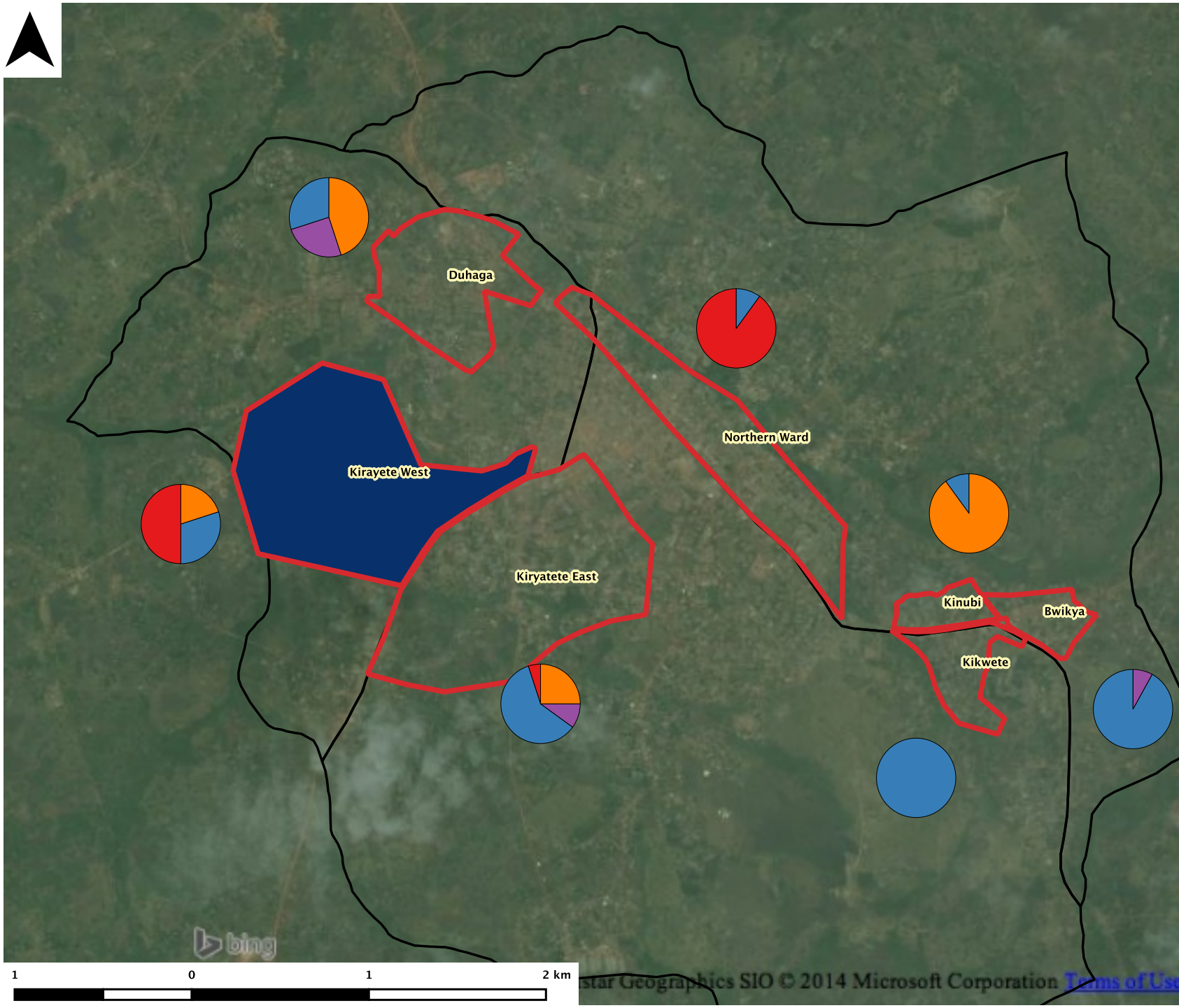
Coordinate Reference System: UTM 36N / WGS 1984

Map Scale: 1:30,000

Partner Organizations:

Drawn by:	Stephen Lamoreaux
Approved by:	Mugisa Frederick
Date:	8th December 2014

Hoima, Uganda



Legend

- Eviction threat
- Informal Settlement
- Parish
- Pie chart: land tenure**
- Municipal
- Private
- Crown
- Religious
- Customary

Title: **Number of Persons per Toilet Stance in Informal Settlements**

Coordinate Reference System: UTM 36N / WGS 1984

Map Scale: 1:30,000

Partner Organizations:



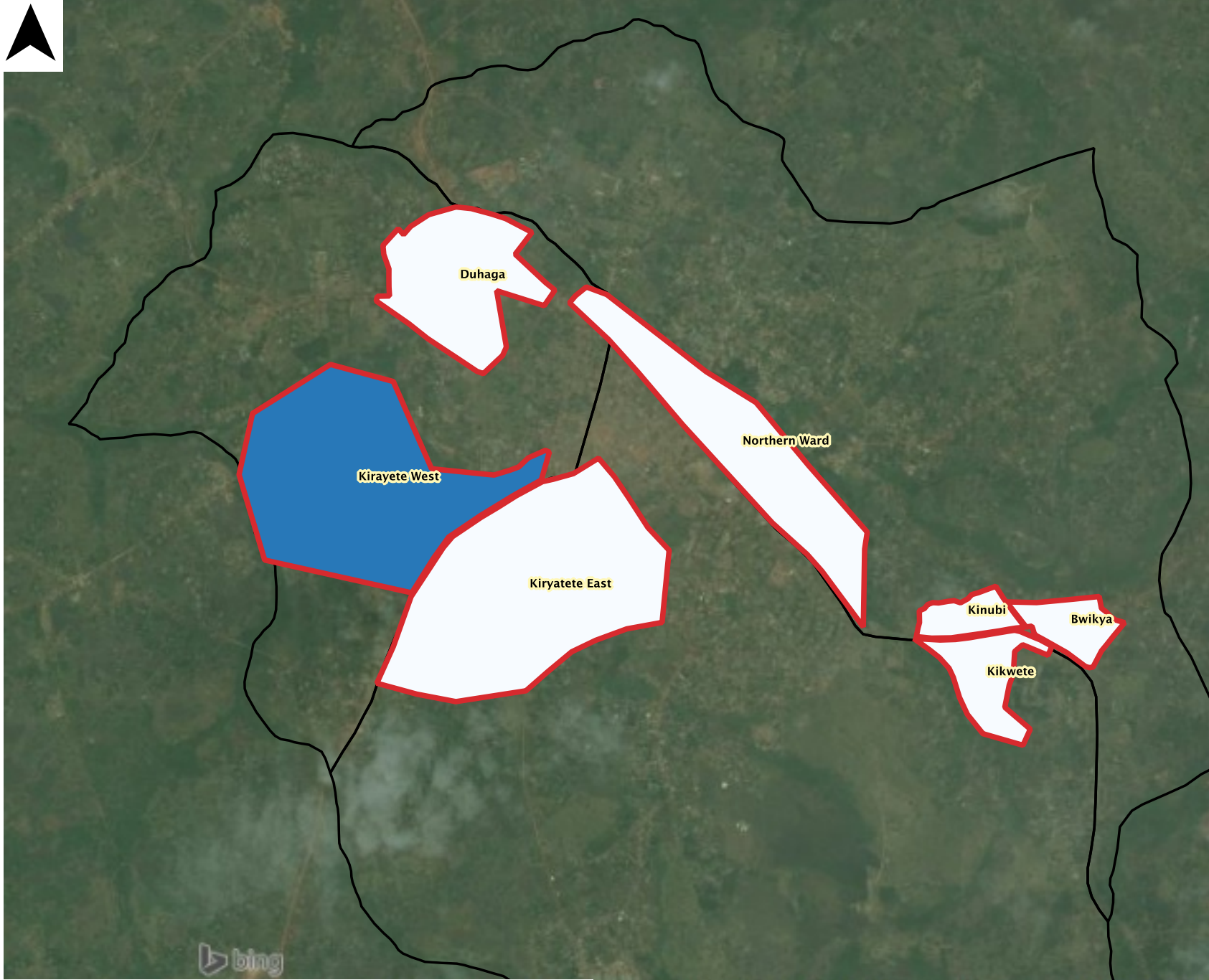
Drawn by: **Stephen Lamoreaux**

Approved by: **Mugisa Frederick**

Date: **8th December 2014**

Hoima, Uganda





Legend

Persons per source

- 1 - 50
- 51 - 100
- 101 - 150
- 151 - 200
- 201 and above
- Informal Settlement
- Parish

Title: **Number of Persons per Water Source in Informal Settlements**

Coordinate Reference System: UTM 36N / WGS 1984

Map Scale: 1:30,000

Partner Organizations:



ACTOGETHER
UGANDA



National
Slum Dwellers
Federation of Uganda

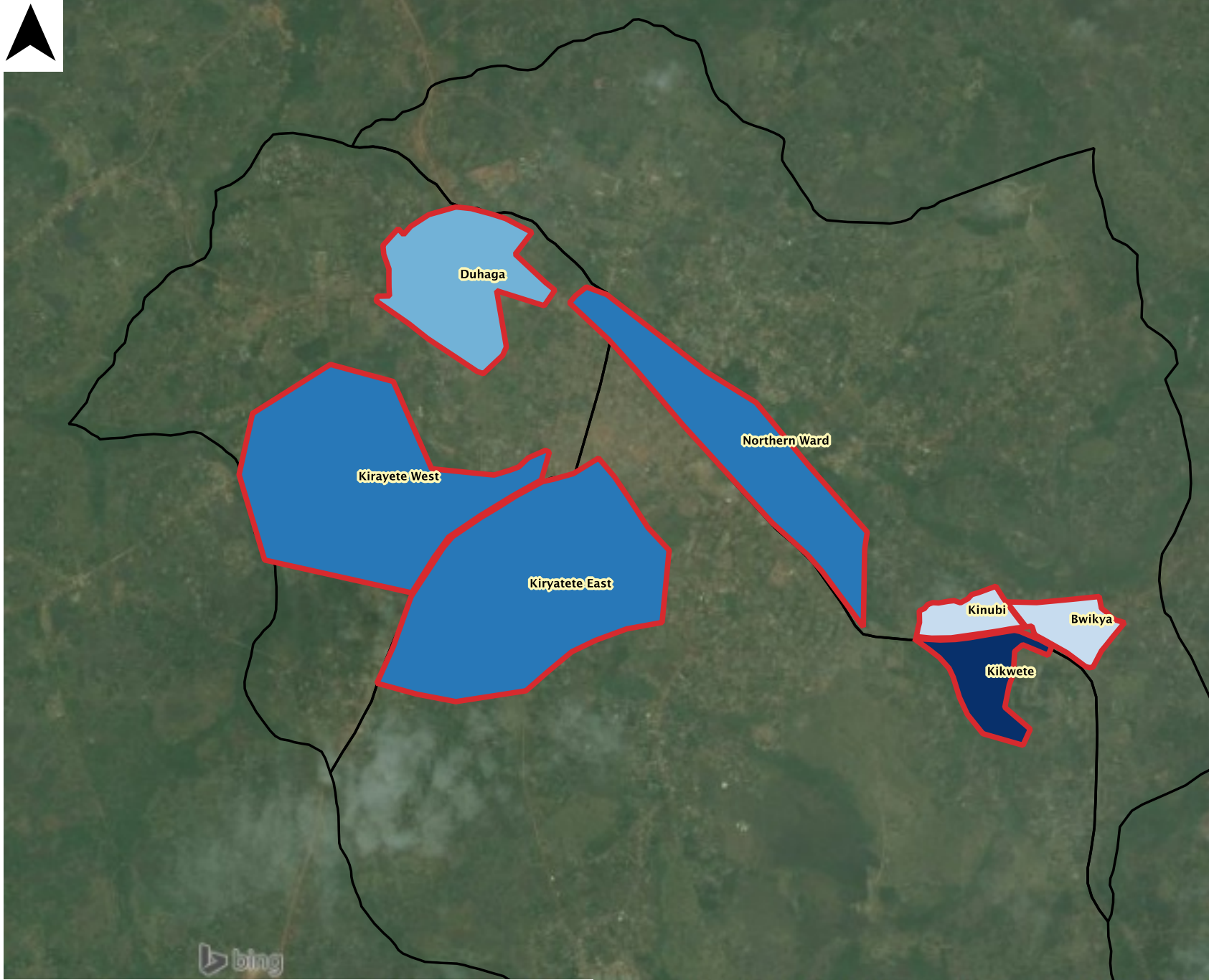


WASH / SDGM BY SLIDES INTERNATIONAL



Ministry of Lands
Housing and Urban
Development

Drawn by:	Stephen Lamoreaux
Approved by:	Mugisa Frederick
Date:	8th December 2014



Legend

Persons per stance

- 1 - 5
- 6 - 10
- 11 - 15
- 16 - 20
- 21 and above

Informal Settlement


Parish

Title: **Number of Persons per Toilet Stance in Informal Settlements**

Coordinate Reference System: UTM 36N / WGS 1984

Map Scale: 1:30,000

Partner Organizations:



Drawn by: **Stephen Lamoreaux**

Approved by: **Mugisa Frederick**

Date: **8th December 2014**

Hoima, Uganda





**NATIONAL SLUM
DWELLERS
FEDERATION OF
UGANDA**
----- NSDFU -----

LIRA SLUM PROFILES 2014

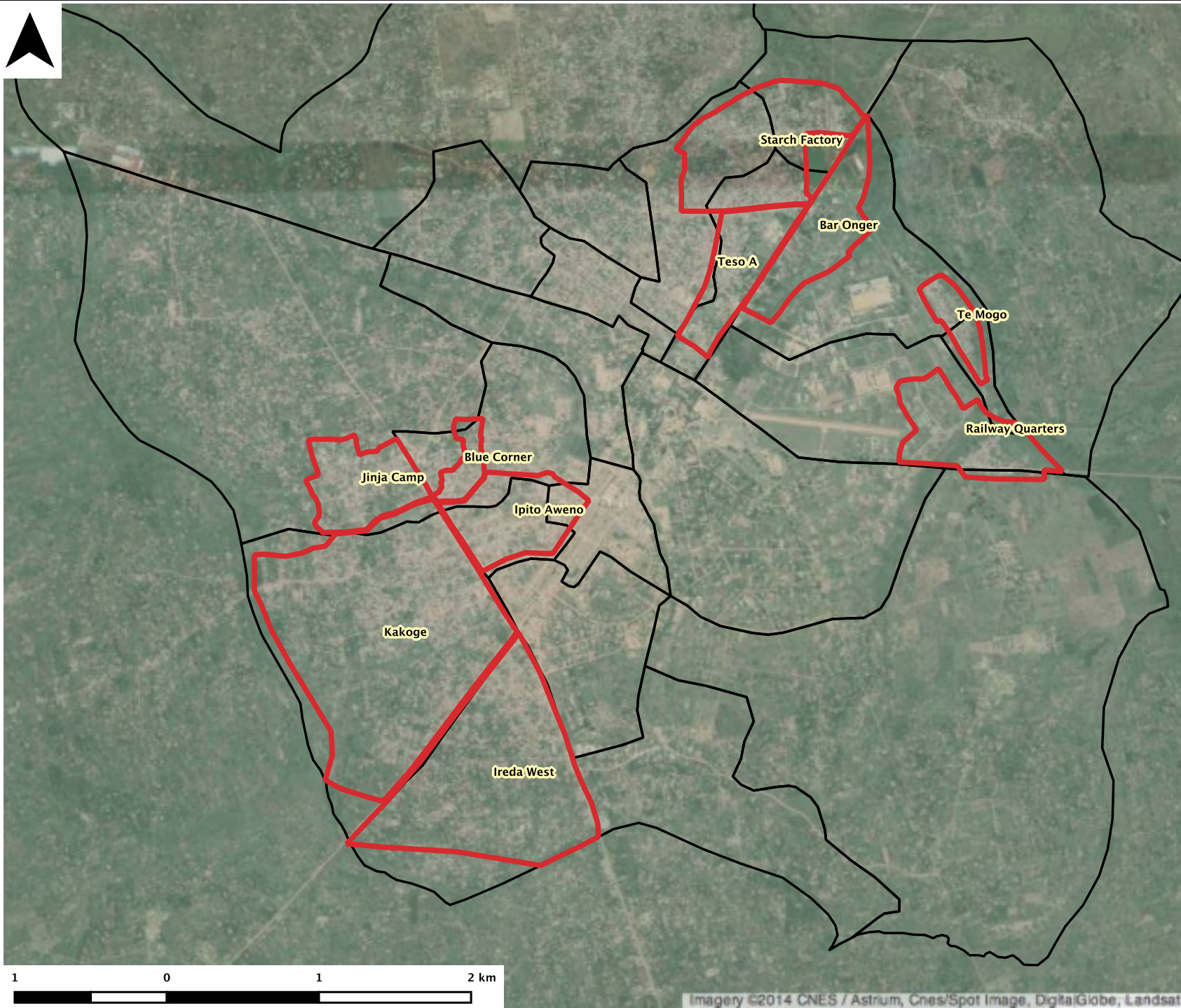
**(KNOW)
YOUR CITY**



PUTTING LIRA'S SLUM SETTLEMENTS ON THE MAP

Made possible with
support from:





Legend

- Informal Settlement
- Parish

Title: **Informal Settlements in Lira Municipality**

Coordinate Reference System: UTM 36N / WGS 1984

Map Scale: 1:35,000

Partner Organizations:



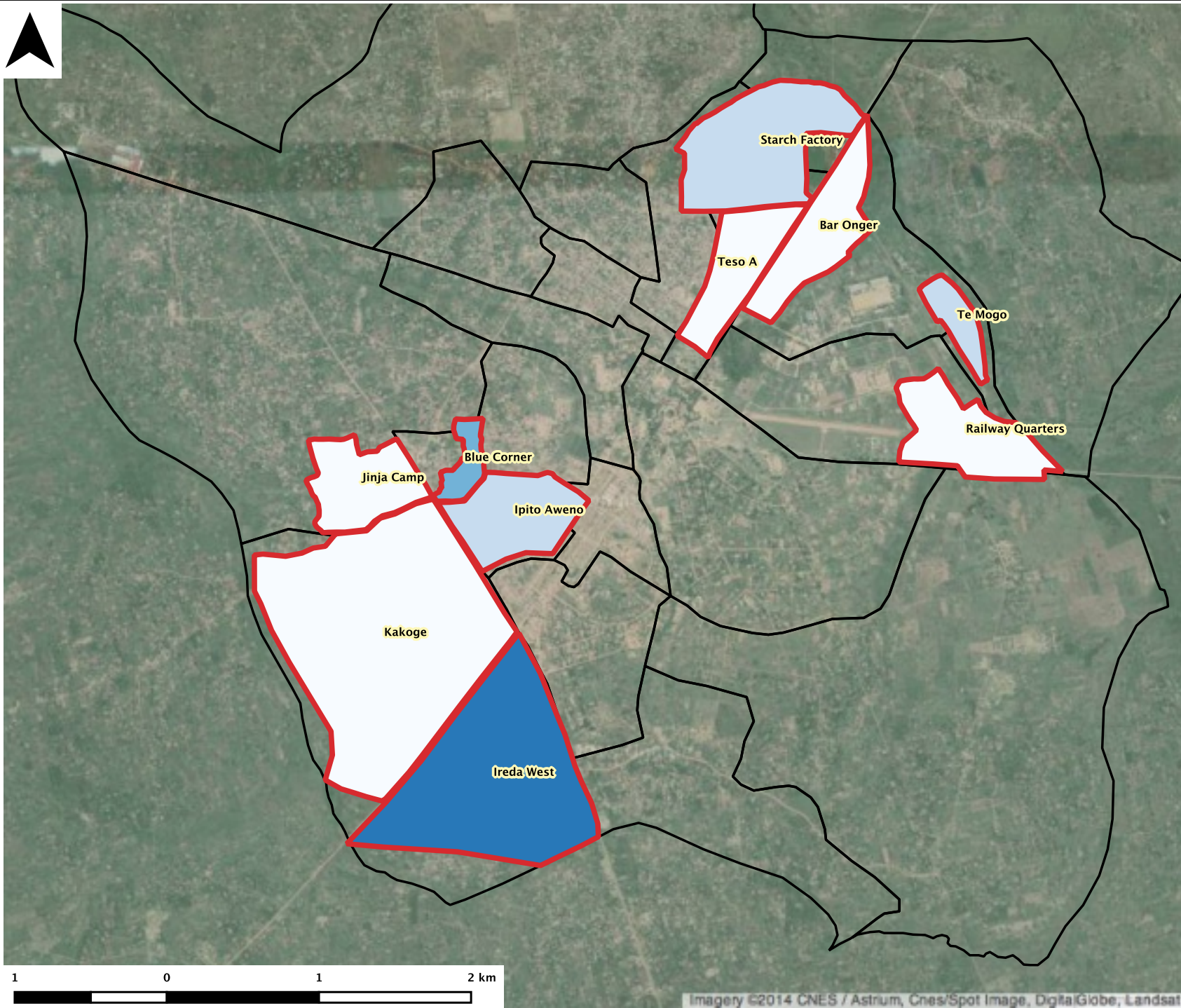
Drawn by: **Stephen Lamoreaux**

Approved by: **Mugisa Frederick**

Date: **25th October 2014**

Lira, Uganda





Legend

Persons per acre

- 1 - 20
- 21 - 40
- 41 - 60
- 61 - 80
- 81 and above
- Informal Settlement
- Parish

Title: **Population Density in Informal Settlements**

Coordinate Reference System: UTM 36N / WGS 1984

Map Scale: 1:35,000

Partner Organizations:




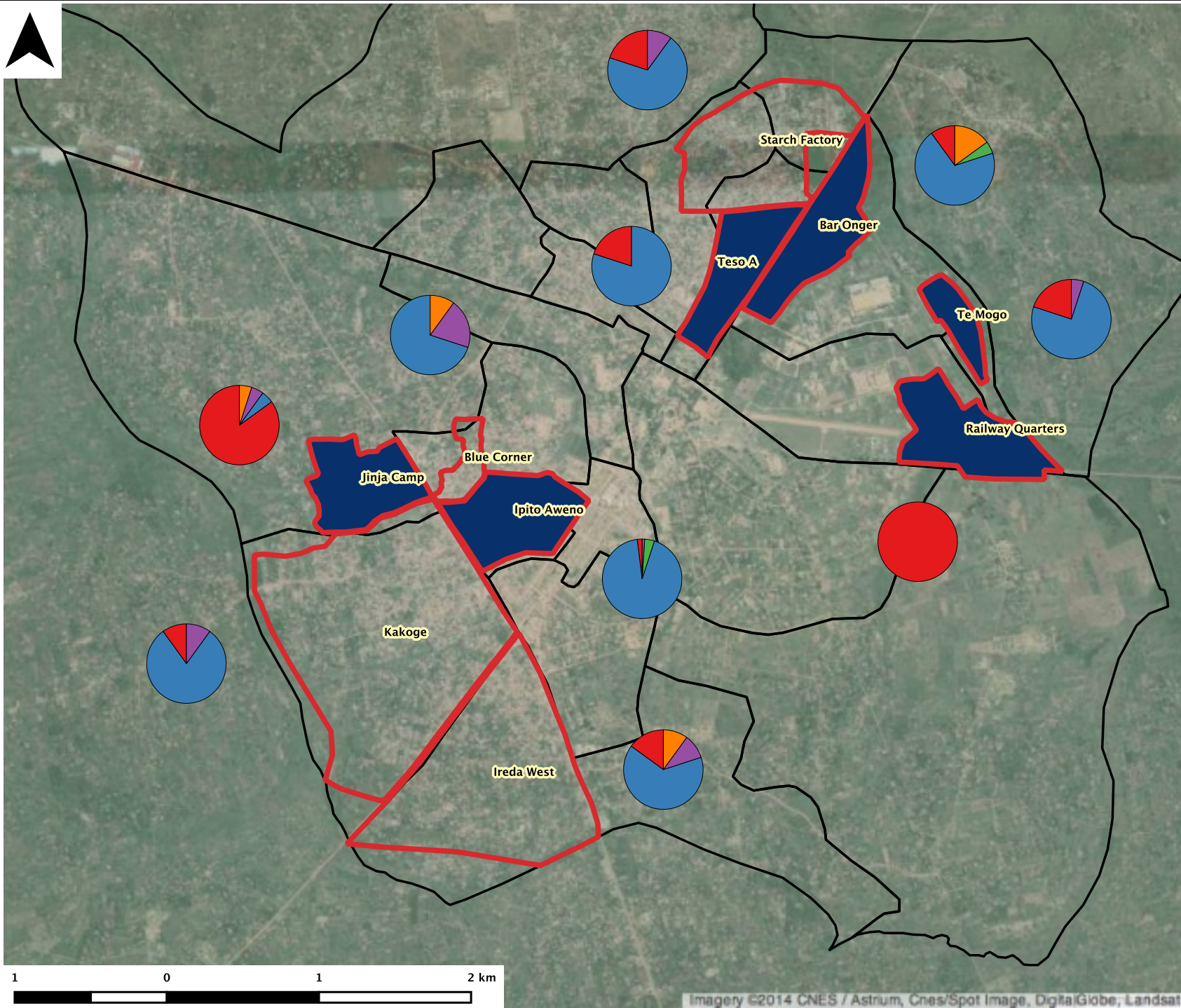
Drawn by: **Stephen Lamoreaux**

Approved by: **Mugisa Frederick**

Date: **25th October 2014**

Lira, Uganda





Legend

- Eviction threat
- Informal Settlement
- Parish
- Pie chart: land tenure**
- Municipal
- Private
- Crown
- Religious
- Customary

Title: **Land Tenure in Informal Settlements**

Coordinate Reference System: UTM 36N / WGS 1984

Map Scale: 1:35,000

Partner Organizations:



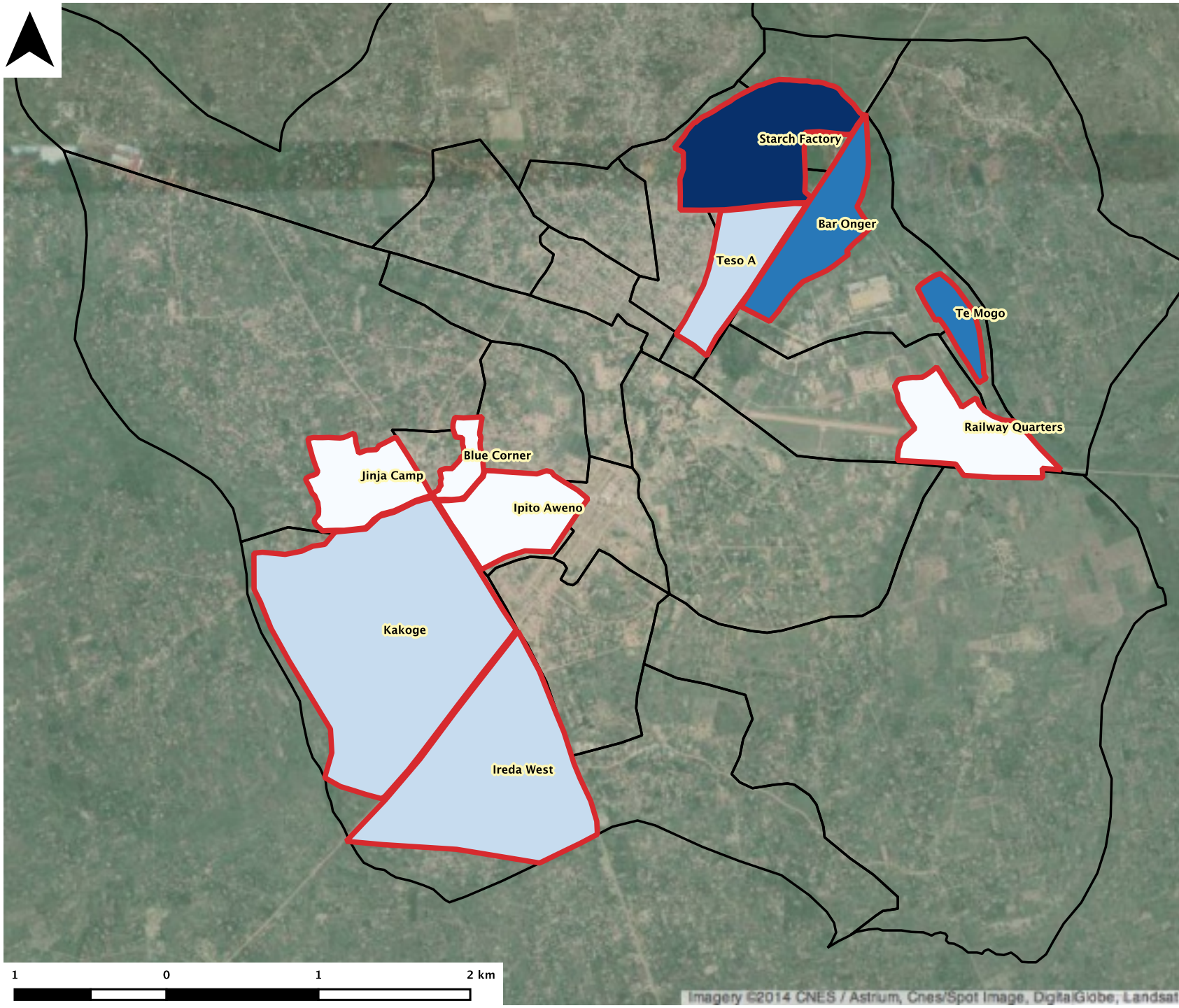
Drawn by: **Stephen Lamoreaux**

Approved by: **Mugisa Frederick**

Date: **25th October 2014**

Lira, Uganda





Legend

- Persons per source**
- 1 - 25
 - 26 - 50
 - 51 - 75
 - 76 - 100
 - 101 and above
 - Informal Settlement
 - Parish

Title: **Number of Persons per Water Source in Informal Settlements**

Coordinate Reference System: UTM 36N / WGS 1984

Map Scale: 1:35,000

Partner Organizations:



Drawn by: **Stephen Lamoreaux**

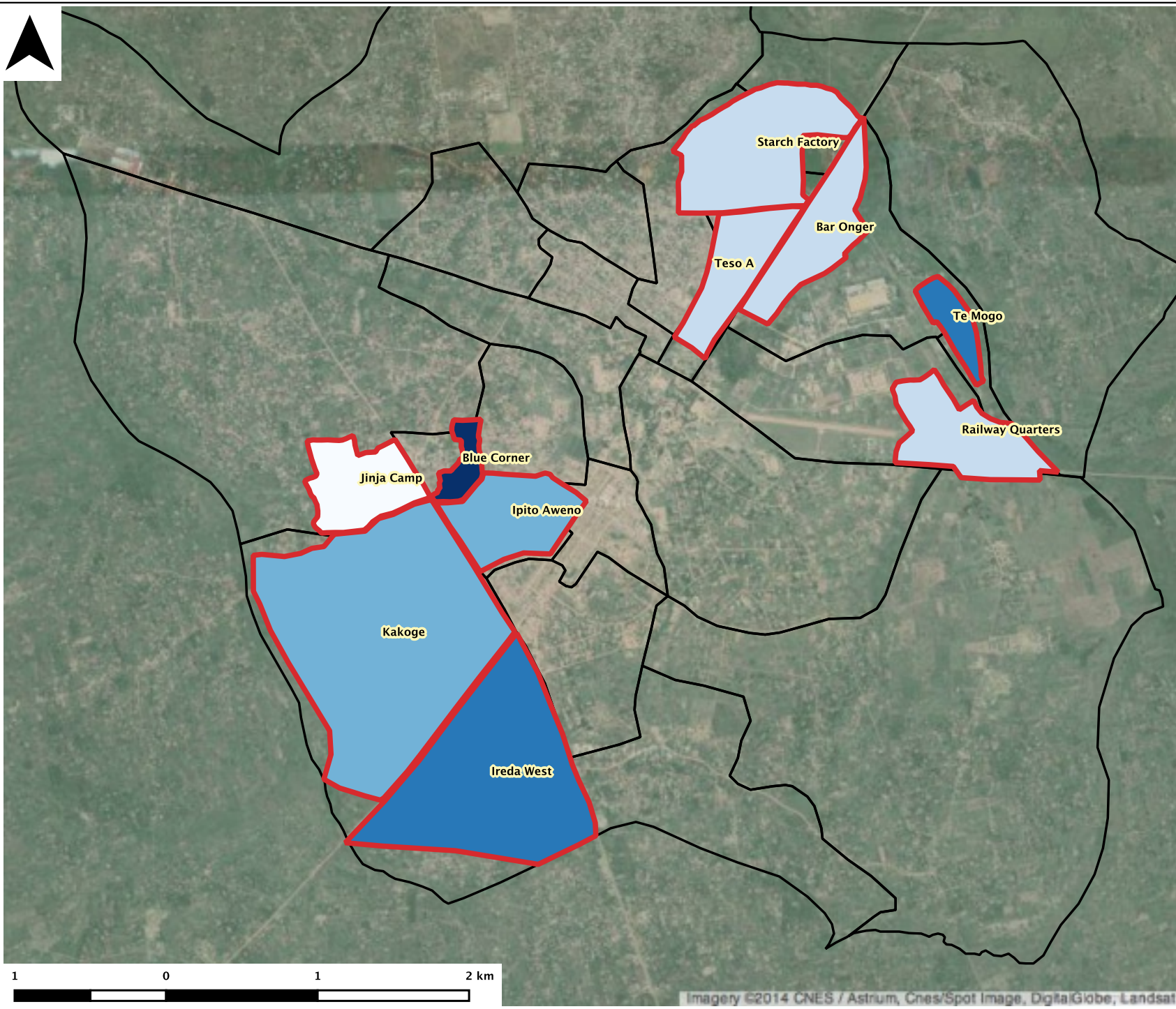
Approved by: **Mugisa Frederick**

Date: **25th October 2014**

Lira, Uganda



Imagery ©2014 CNES / Astrum, Cnes/Spot Image, DigitalGlobe, Landsat



Legend

Persons per stance

- 1 - 5
- 6 - 10
- 11 - 15
- 16 - 20
- 21 and above
- Informal Settlement
- Parish

Title: **Number of Persons per Toilet Stance in Informal Settlements**

Coordinate Reference System: UTM 36N / WGS 1984

Map Scale: 1:35,000

Partner Organizations:

Drawn by:	Stephen Lamoreaux
Approved by:	Mugisa Frederick
Date:	25th October 2014

Lira, Uganda

Imagery ©2014 CNES / Astrum, Cnes/Spot Image, DigitalGlobe, Landsat



NATIONAL SLUM
DWELLERS
FEDERATION OF
UGANDA
----- NSDFU -----

MASAKA SLUM PROFILES 2014

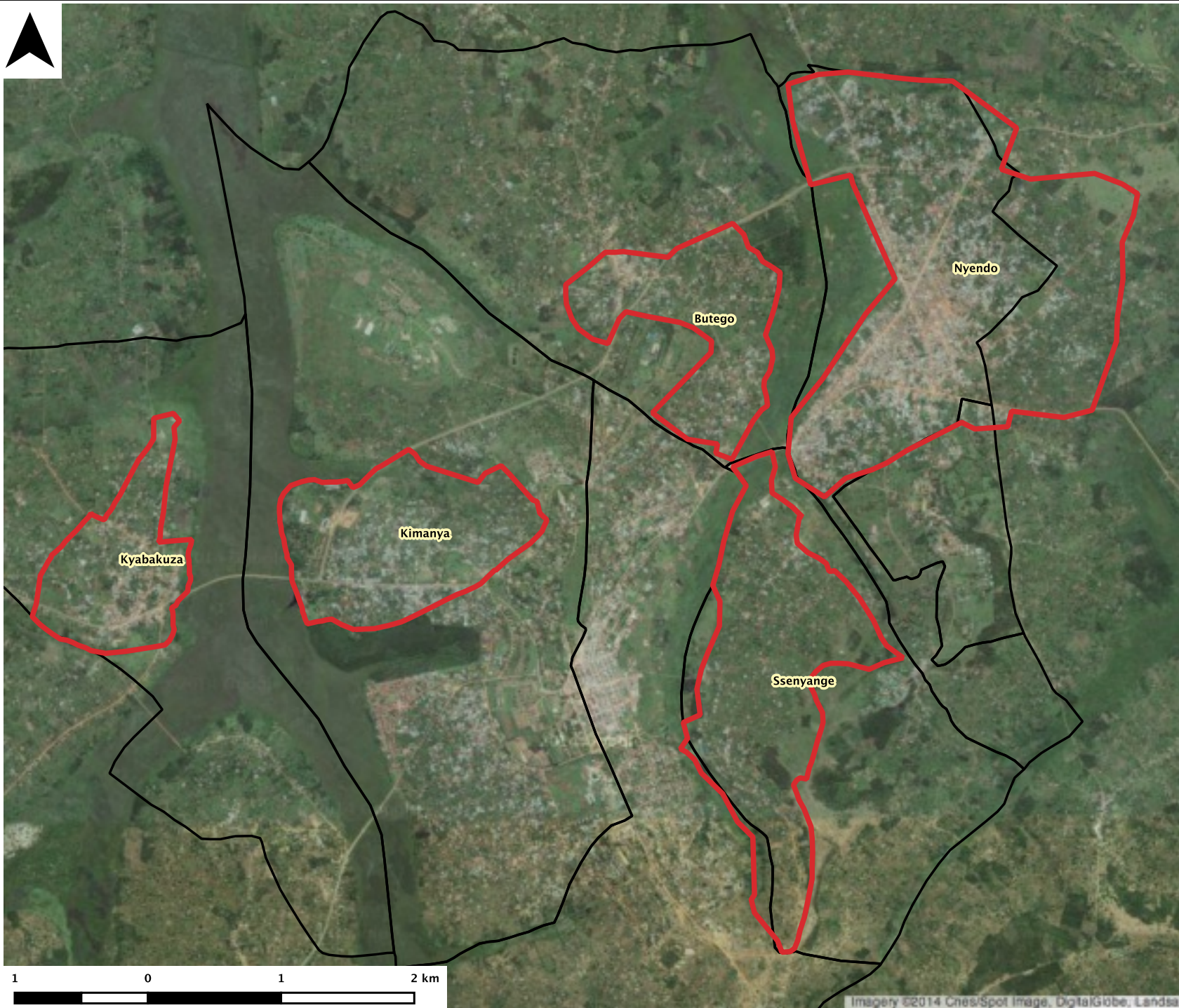
**(KNOW)
YOUR CITY**



PUTTING MASAKA'S SLUM SETTLEMENTS ON THE MAP

Made possible with
support from:





Legend

-  Informal Settlement
-  Parish

Title: **Informal Settlements in Masaka Municipality**

Coordinate Reference System: UTM 36N / WGS 1984

Map Scale: 1:40,000

Partner Organizations:

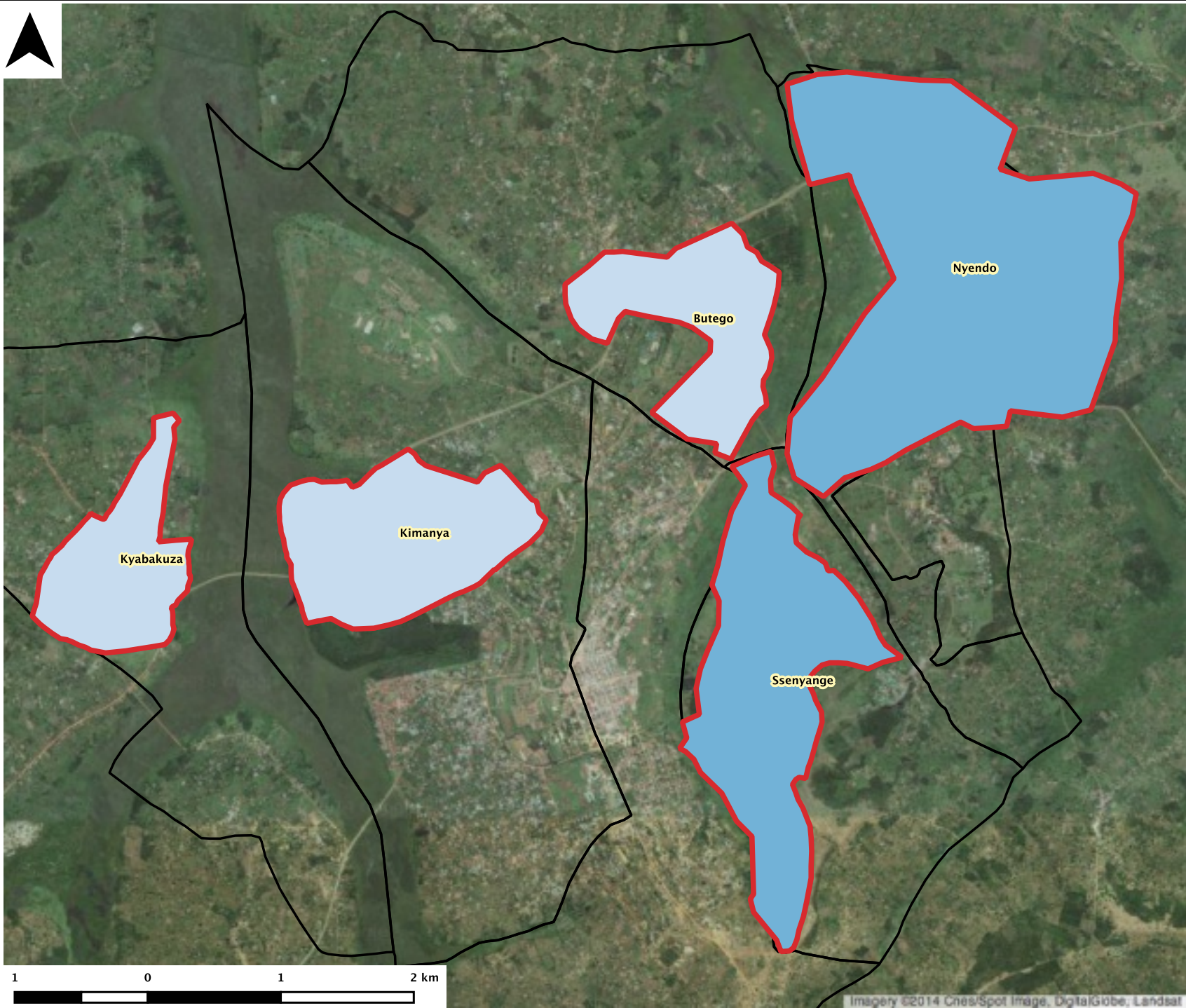


Drawn by: **Stephen Lamoreaux**

Approved by: **Mugisa Frederick**

Date: **17th September 2014**

Masaka, Uganda



Legend

Persons per acre

- 1 - 20
- 21 - 40
- 41 - 60
- 61 - 80
- 81 - 100
- Informal Settlement
- Parish

Title: **Population Density in Informal Settlements**

Coordinate Reference System: UTM 36N / WGS 1984

Map Scale: 1:40,000

Partner Organizations:

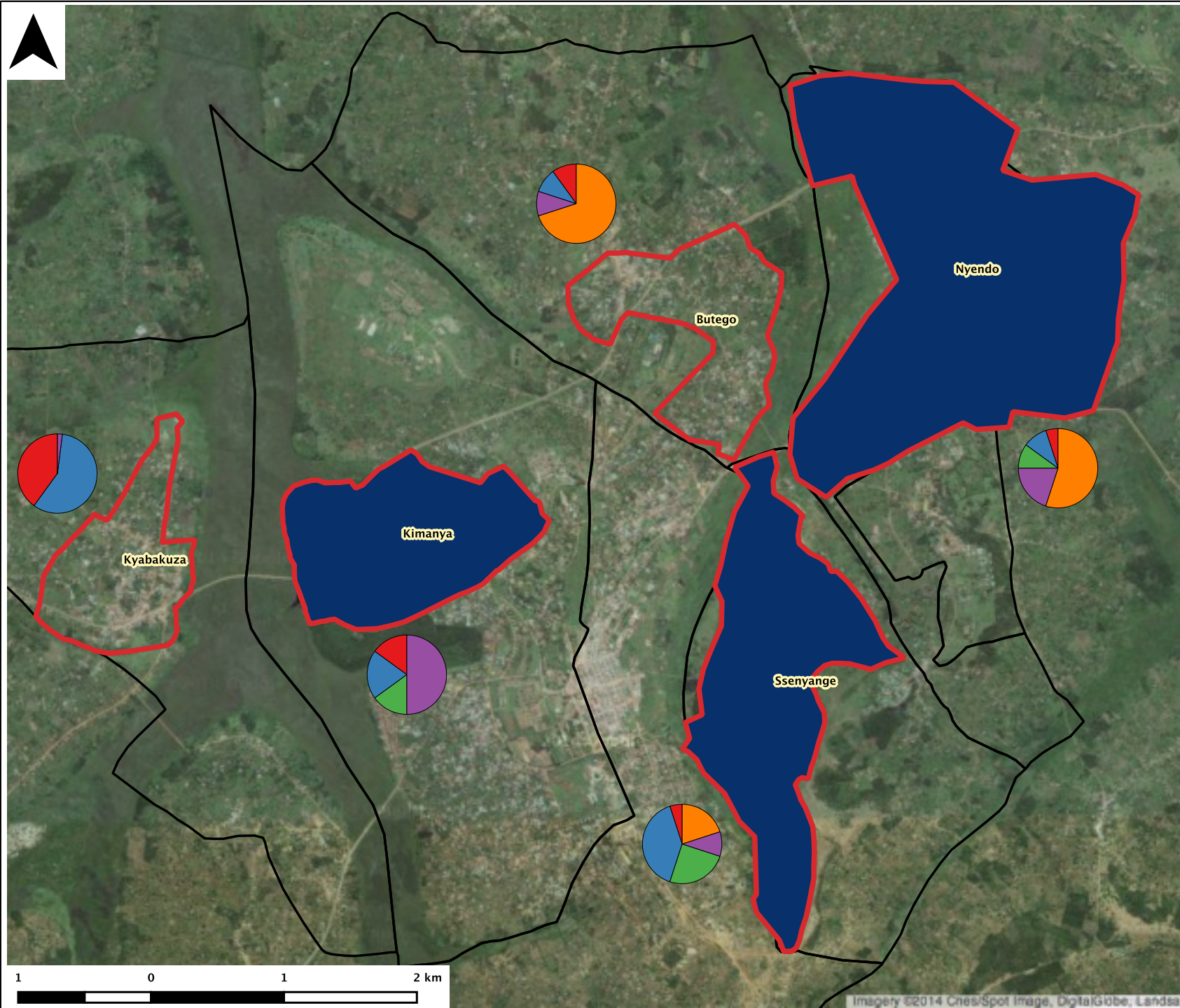


Drawn by: **Stephen Lamoreaux**

Approved by: **Mugisa Frederick**

Date: **17th September 2014**

Masaka, Uganda



Legend

- Eviction threat
- Informal Settlement
- Parish
- Pie chart: land tenure**
- Municipal
- Private
- Crown
- Religious
- Customary

Title: **Land Tenure in Informal Settlements**

Coordinate Reference System: UTM 36N / WGS 1984

Map Scale: 1:40,000

Partner Organizations:

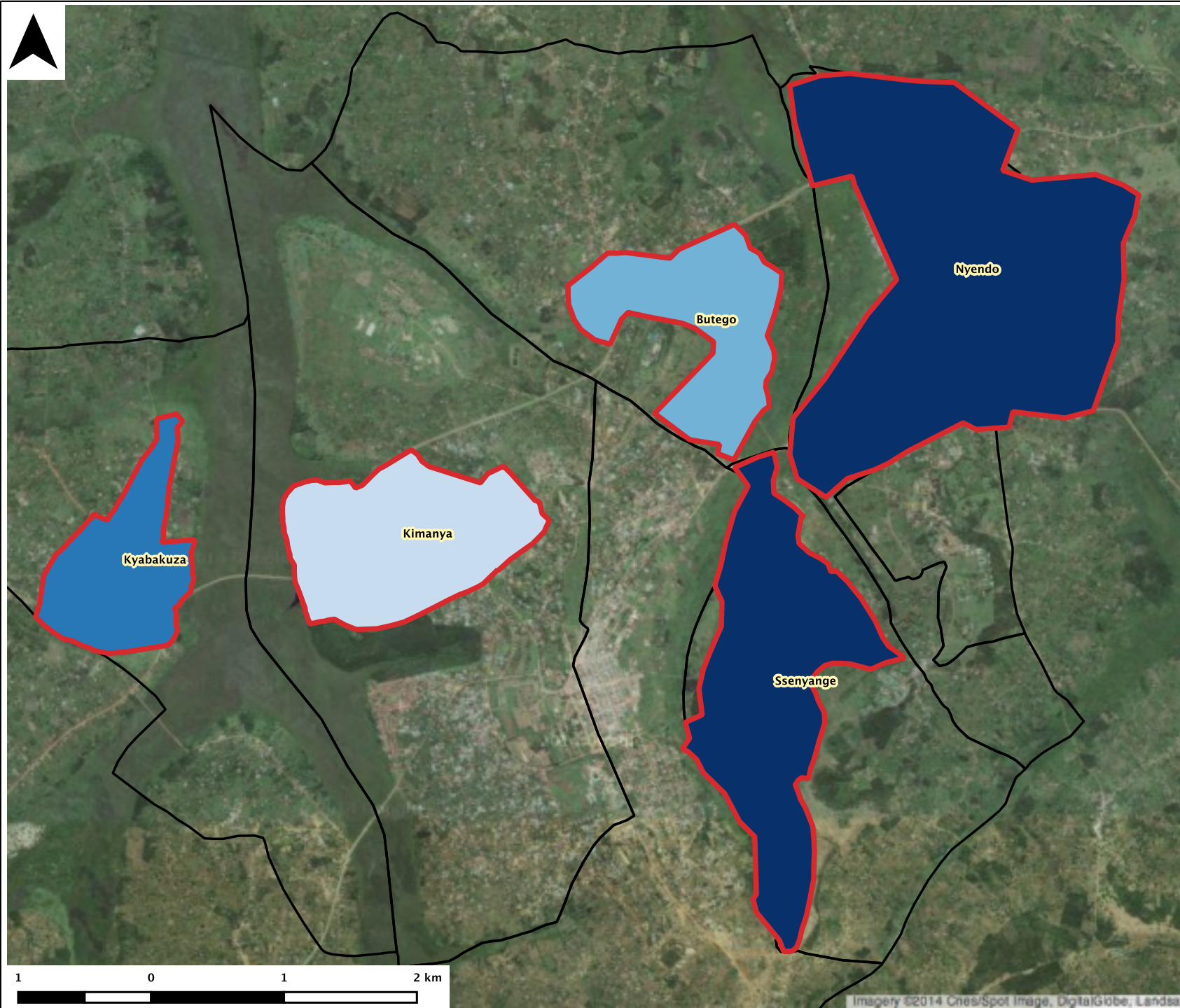


Drawn by: **Stephen Lamoreaux**

Approved by: **Mugisa Frederick**

Date: **26th September 2014**

Masaka, Uganda



Legend

- Persons per source**
- 1 - 100
 - 101 - 200
 - 201 - 300
 - 301 - 400
 - 401 and above
 - Informal Settlement
 - Parish

Title: **Number of Persons per Water Source in Informal Settlements**

Coordinate Reference System: UTM 36N / WGS 1984

Map Scale: 1:40,000

Partner Organizations:

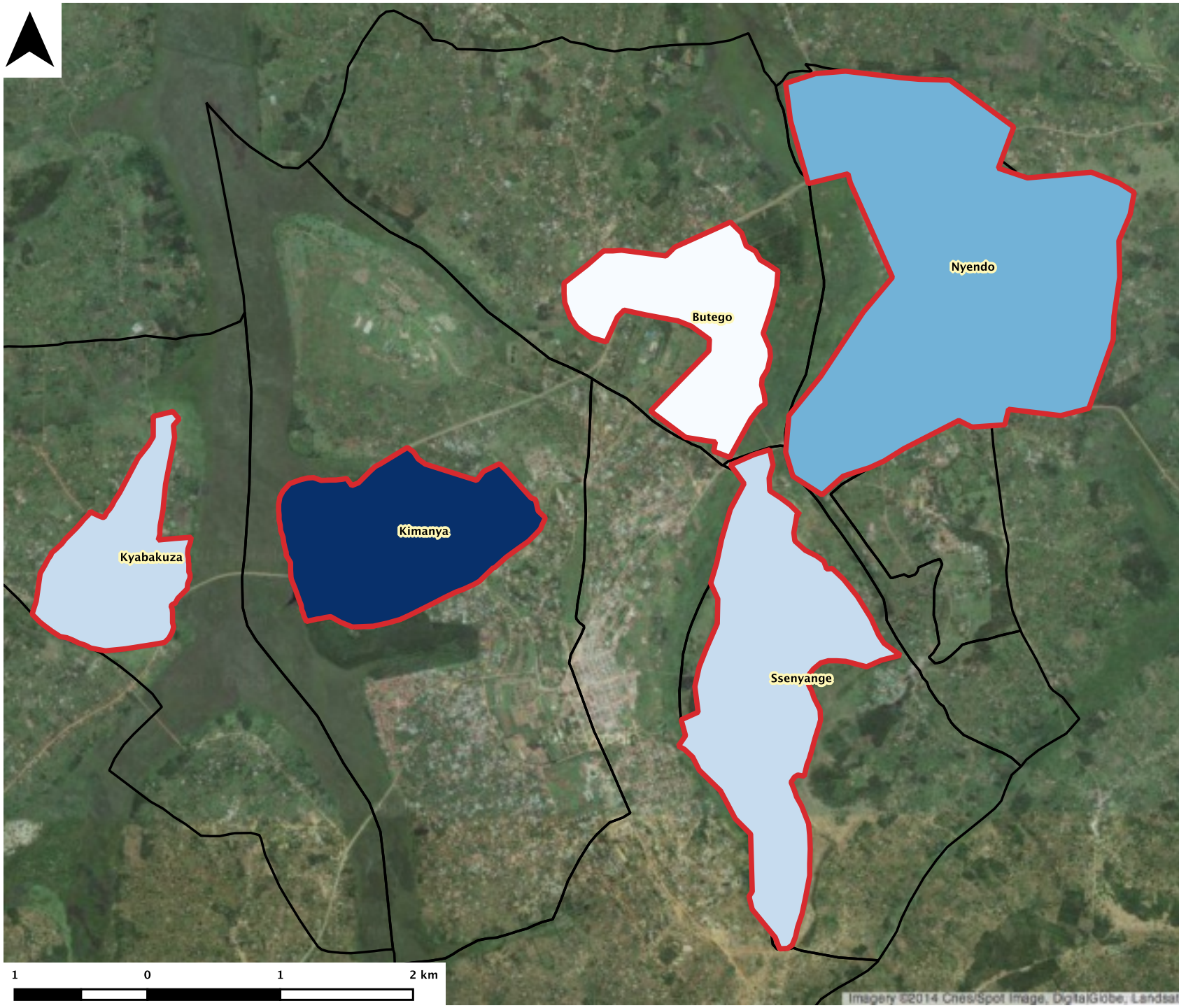


Drawn by: **Stephen Lamoreaux**

Approved by: **Mugisa Frederick**

Date: **18th September 2014**

Masaka, Uganda



Legend

Persons per stance

- 1 - 20
- 21 - 40
- 41 - 60
- 61 - 80
- 81 and above

Informal Settlement (Red outline)

Parish (Black outline)

Title: **Number of Persons per Toilet Stance in Informal Settlements**

Coordinate Reference System: UTM 36N / WGS 1984

Map Scale: 1:40,000

Partner Organizations:



Drawn by: **Stephen Lamoreaux**

Approved by: **Mugisa Frederick**

Date: **18th September 2014**

Masaka, Uganda

Imagery ©2014 Cnes/Spot Image, DigitalGlobe, Landsat



NATIONAL SLUM
DWELLERS
FEDERATION OF
UGANDA
----- NSDFU -----

MOROTO SLUM PROFILES 2014

**(KNOW)
YOUR CITY**



PUTTING MOROTO'S SLUM SETTLEMENTS ON THE MAP

Made possible with
support from:





Legend

- Informal Settlement
- Parish

Title: **Informal Settlements in Moroto Municipality**

Coordinate Reference System: UTM 36N / WGS 1984

Map Scale: 1:15,000

Partner Organizations:

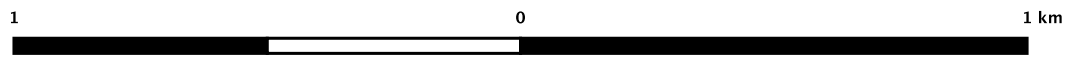


Drawn by: **Stephen Lamoreaux**

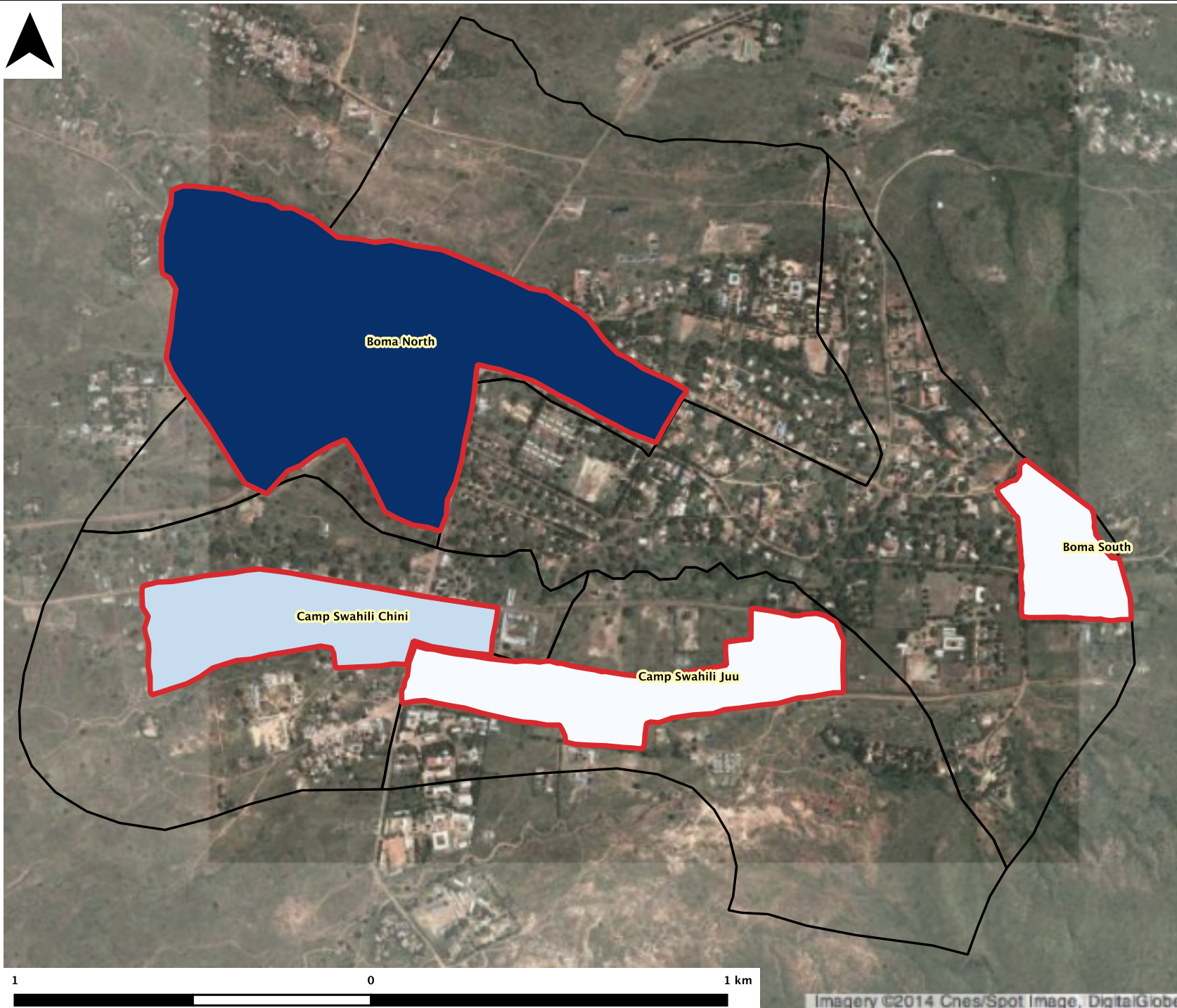
Approved by: **Mugisa Frederick**

Date: **24th September 2014**

Moroto, Uganda



Imagery ©2014 Cnes/Spot Image, DigitalGlobe



Legend

- Informal Settlement
- Parish
- Persons per acre**
- 1 - 20
- 21 - 40
- 41 - 60
- 61 - 80
- 81 and above

Title: **Population Density in Informal Settlements**

Coordinate Reference System: UTM 36N / WGS 1984

Map Scale: 1:15,000

Partner Organizations:



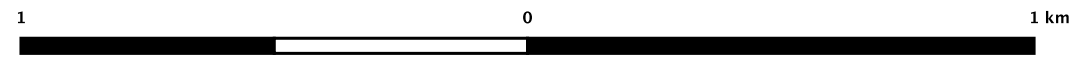
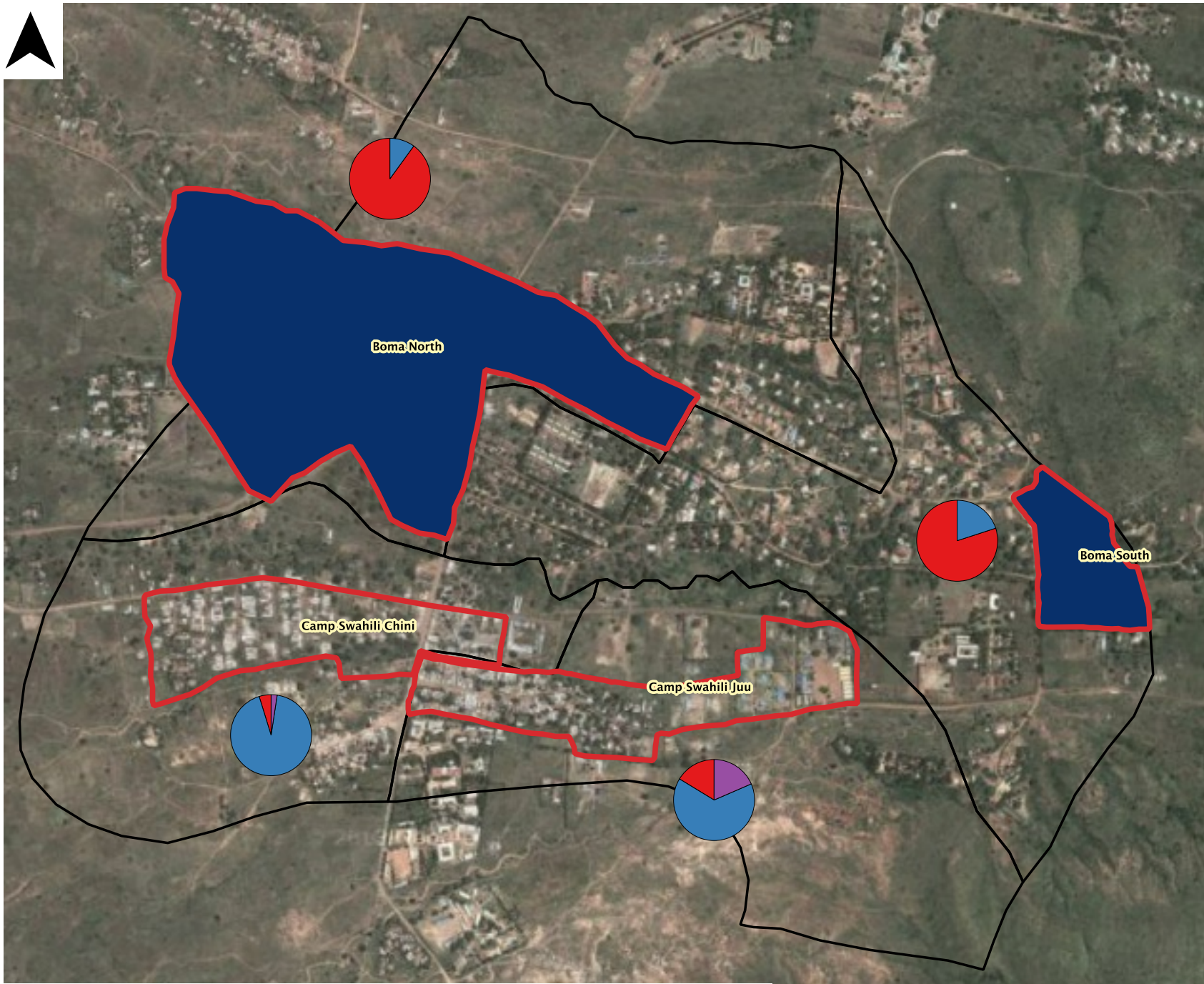






Drawn by:	Stephen Lamoreaux
Approved by:	Mugisa Frederick
Date:	26th September 2014

Moroto, Uganda



Legend

- Eviction threat
- Informal Settlement
- Parish

Pie chart: land tenure

- Municipal
- Private
- Crown
- Religious
- Customary

Title: **Land Tenure in Informal Settlements**

Coordinate Reference System: UTM 36N / WGS 1984

Map Scale: 1:15,000

Partner Organizations:



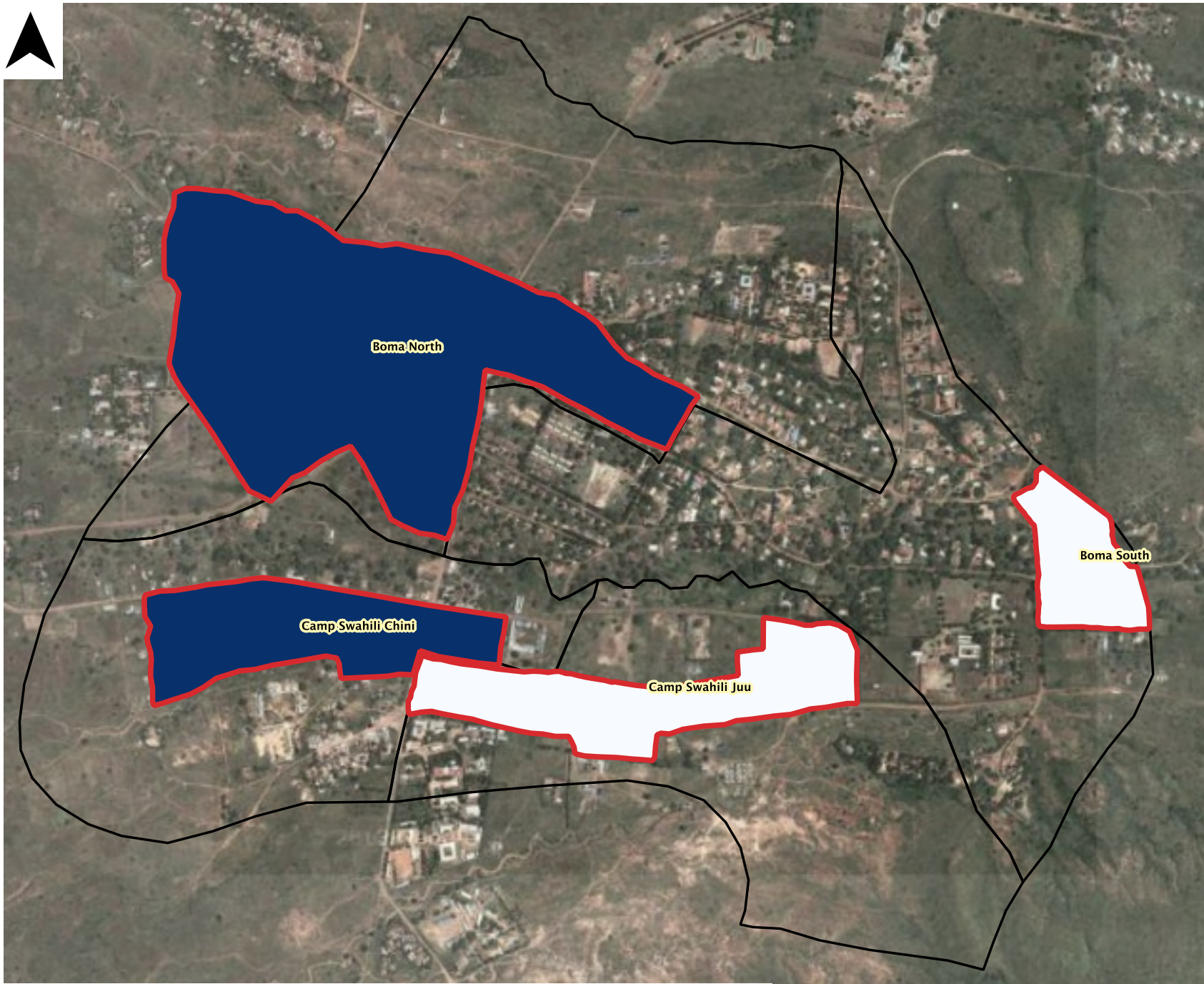






Drawn by:	Stephen Lamoreaux
Approved by:	Mugisa Frederick
Date:	26th September 2014

Moroto, Uganda



Legend

- Informal Settlement
 - Parish
- Persons per source
- 1 - 50
 - 51 - 100
 - 101 - 150
 - 151 - 200
 - 201 and above

Title: **Number of Persons per Water Source in Informal Settlements**

Coordinate Reference System: UTM 36N / WGS 1984

Map Scale: 1:15,000

Partner Organizations:

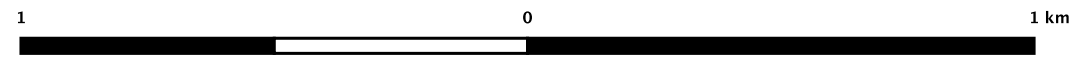


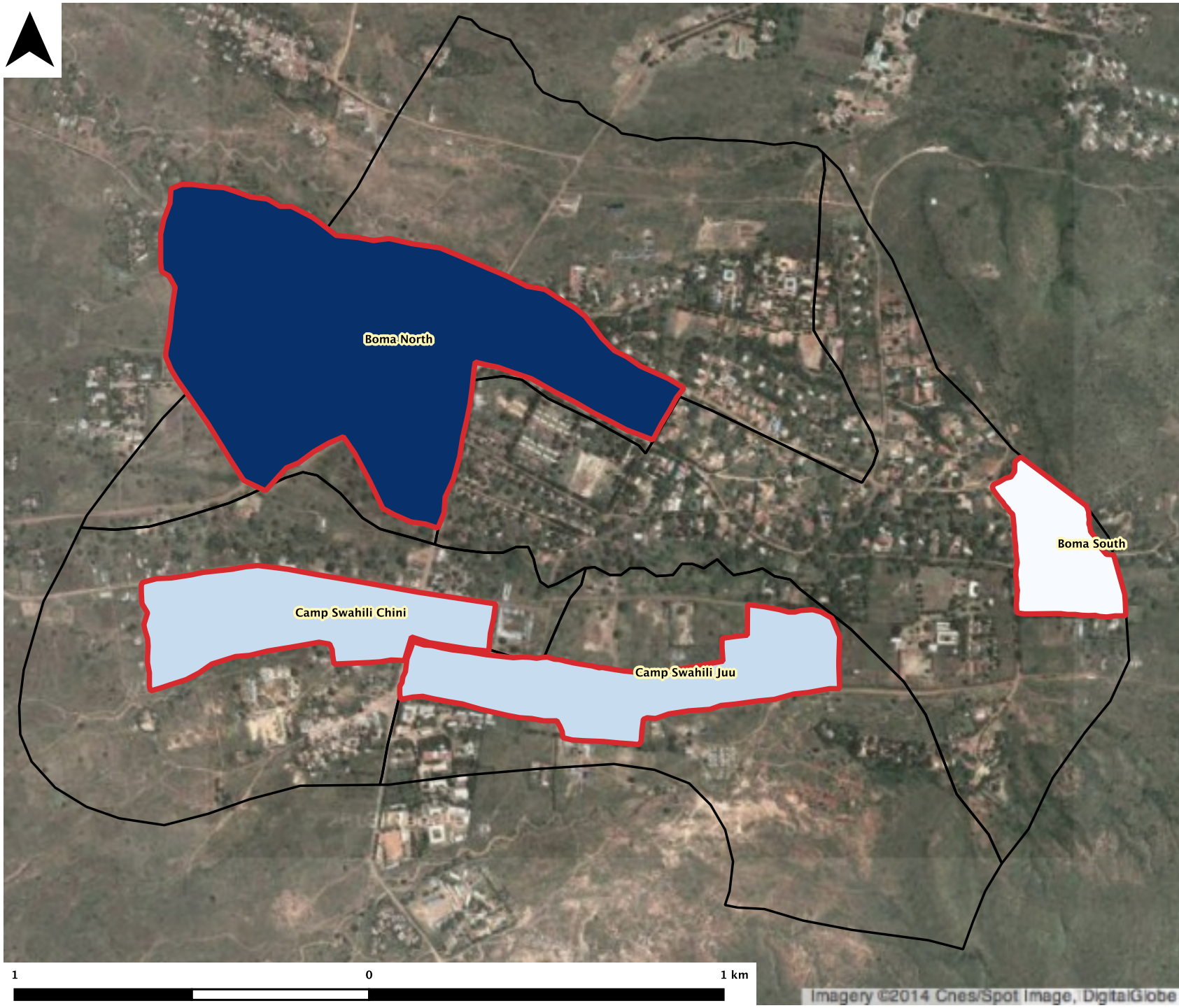
Drawn by: **Stephen Lamoreaux**

Approved by: **Mugisa Frederick**

Date: **26th September 2014**

Moroto, Uganda





Legend

- Informal Settlement
- Parish
- Persons per stance**
- 1 - 100
- 101 - 200
- 201 - 300
- 301 - 400
- 401 and above

Title: **Number of Persons per Toilet Stance in Informal Settlements**

Coordinate Reference System: UTM 36N / WGS 1984

Map Scale: 1:15,000

Partner Organizations:



Drawn by: **Stephen Lamoreaux**

Approved by: **Mugisa Frederick**

Date: **26th September 2014**

Moroto, Uganda



**NATIONAL SLUM
DWELLERS
FEDERATION OF
UGANDA**
----- NSDFU -----

SOROTI SLUM PROFILES 2014

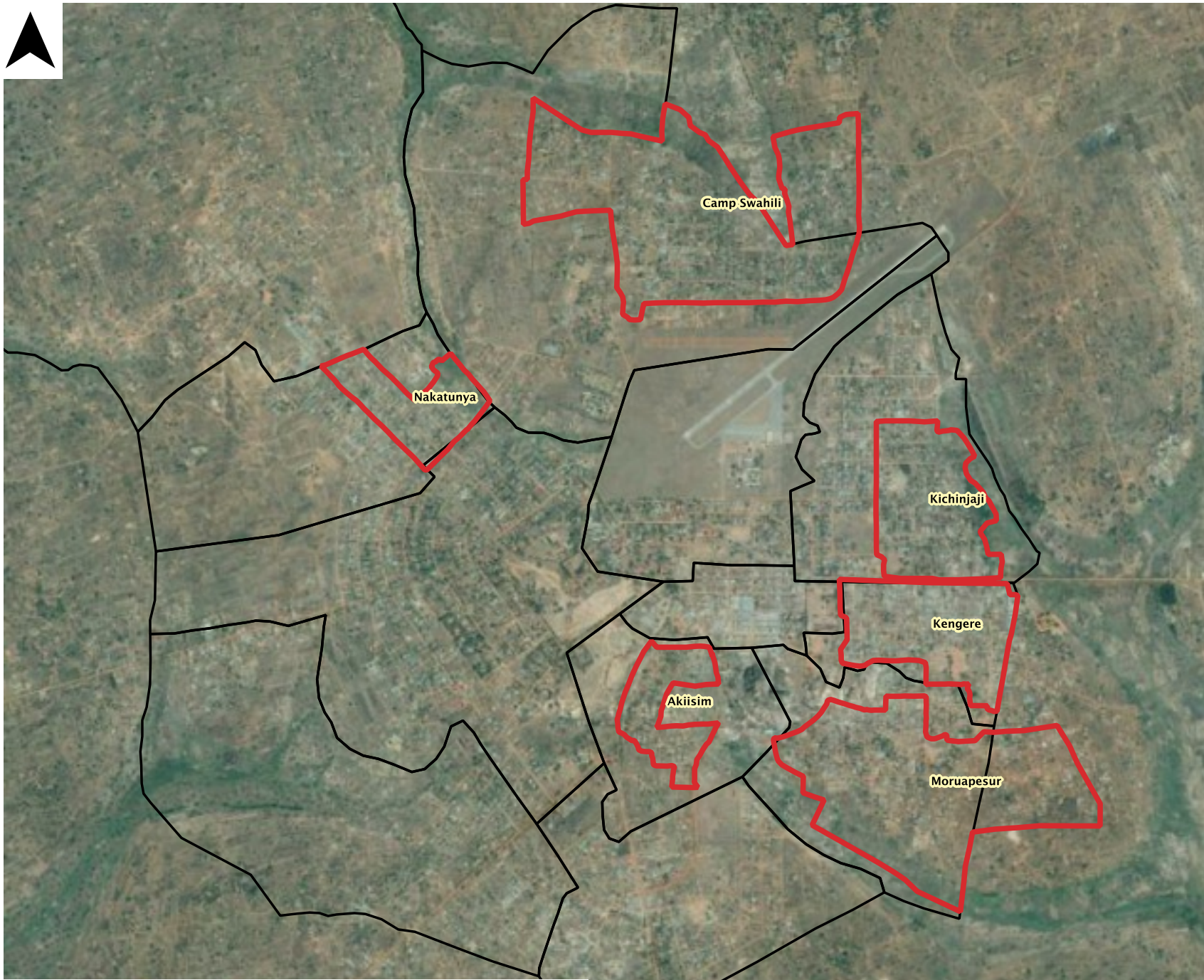
**(KNOW)
YOUR CITY**




PUTTING SOROTI'S SLUM SETTLEMENTS ON THE MAP

Made possible with
support from:





Legend

-  Informal Settlement
-  Parish

Title: **Informal Settlements in Soroti Municipality**

Coordinate Reference System: UTM 36N / WGS 1984

Map Scale: 1:45,000

Partner Organizations:



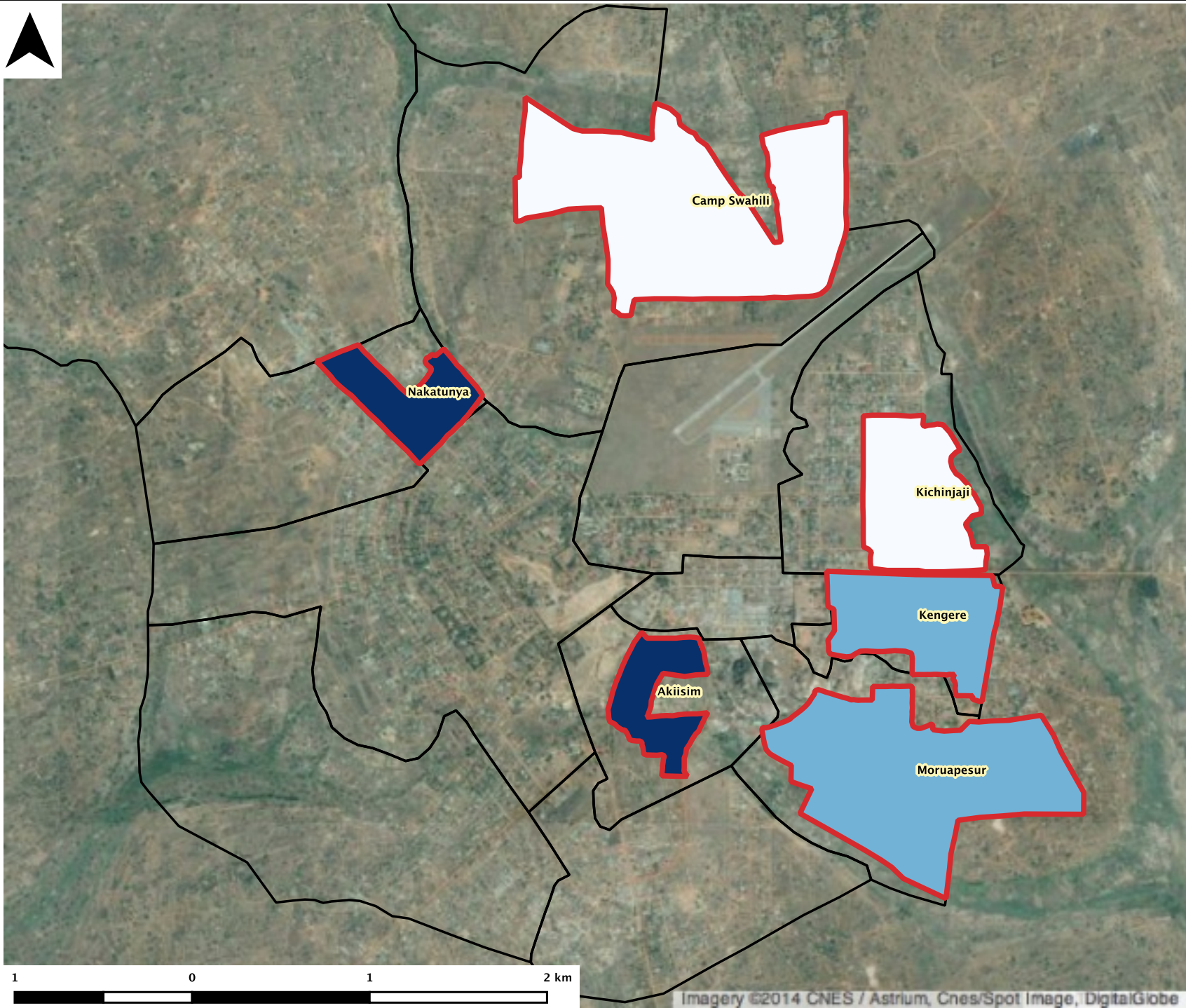
Drawn by: **Stephen Lamoreaux**

Approved by: **Mugisa Frederick**

Date: **26th September 2014**

Soroti, Uganda





Legend

Persons per acre

- 1 - 20
- 21 - 40
- 41 - 60
- 61 - 80
- 81 and above
- Informal Settlement
- Parish

Title: **Population Density in Informal Settlements**

Coordinate Reference System: UTM 36N / WCS 1984

Map Scale: 1:30,000

Partner Organizations:


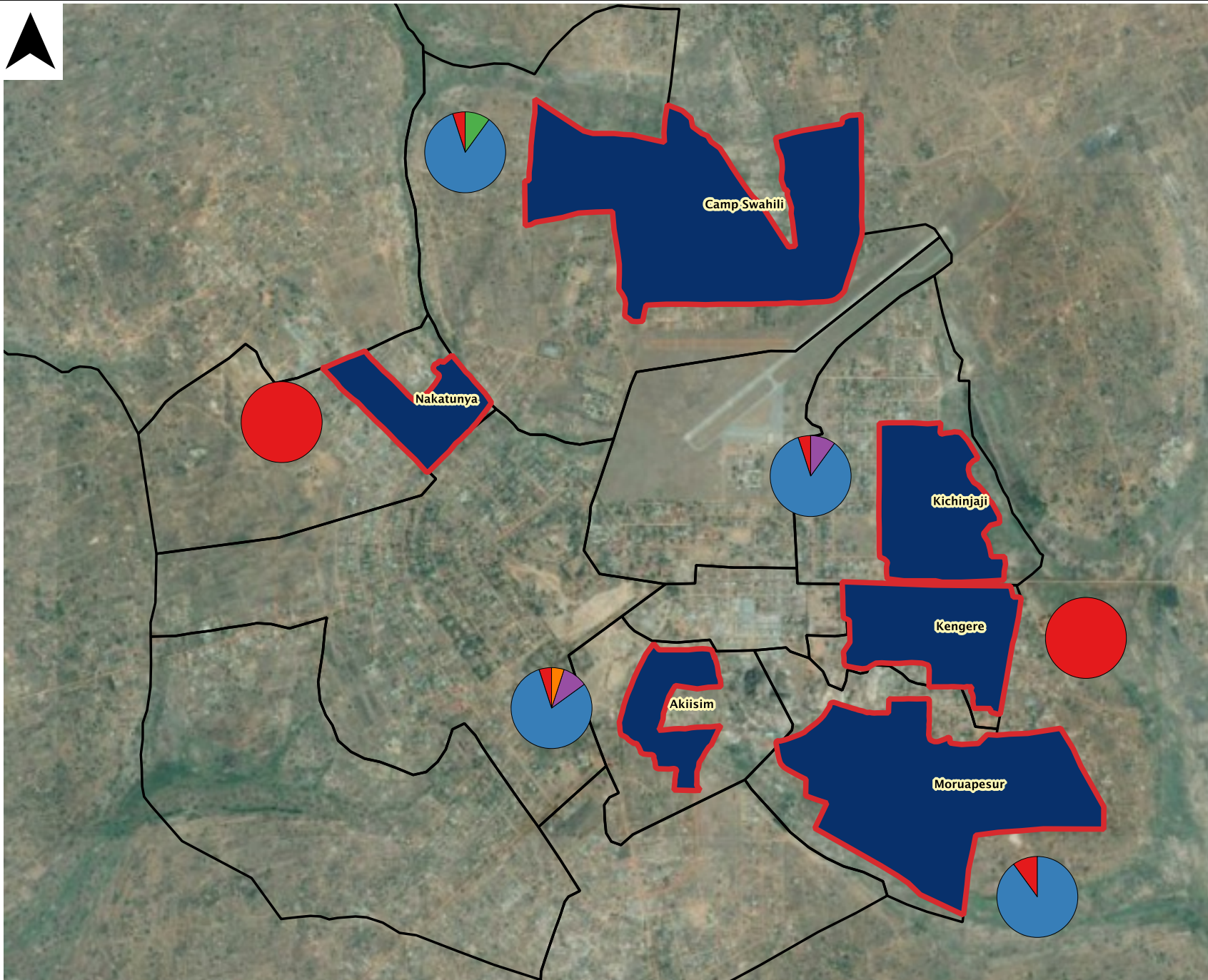


Drawn by: **Stephen Lamoreaux**

Approved by: **Mugisa Frederick**

Date: **26th September 2014**

Soroti, Uganda



Imagery ©2014 CNES / Astrium, Cnes/Spot Image, DigitalGlobe



Legend

- Eviction threat
- Informal Settlement
- Parish
- Municipal
- Private
- Crown
- Religious
- Customary

Title: **Land Tenure in Informal Settlements**

Coordinate Reference System: UTM 36N / WGS 1984

Map Scale: 1:30,000

Partner Organizations:

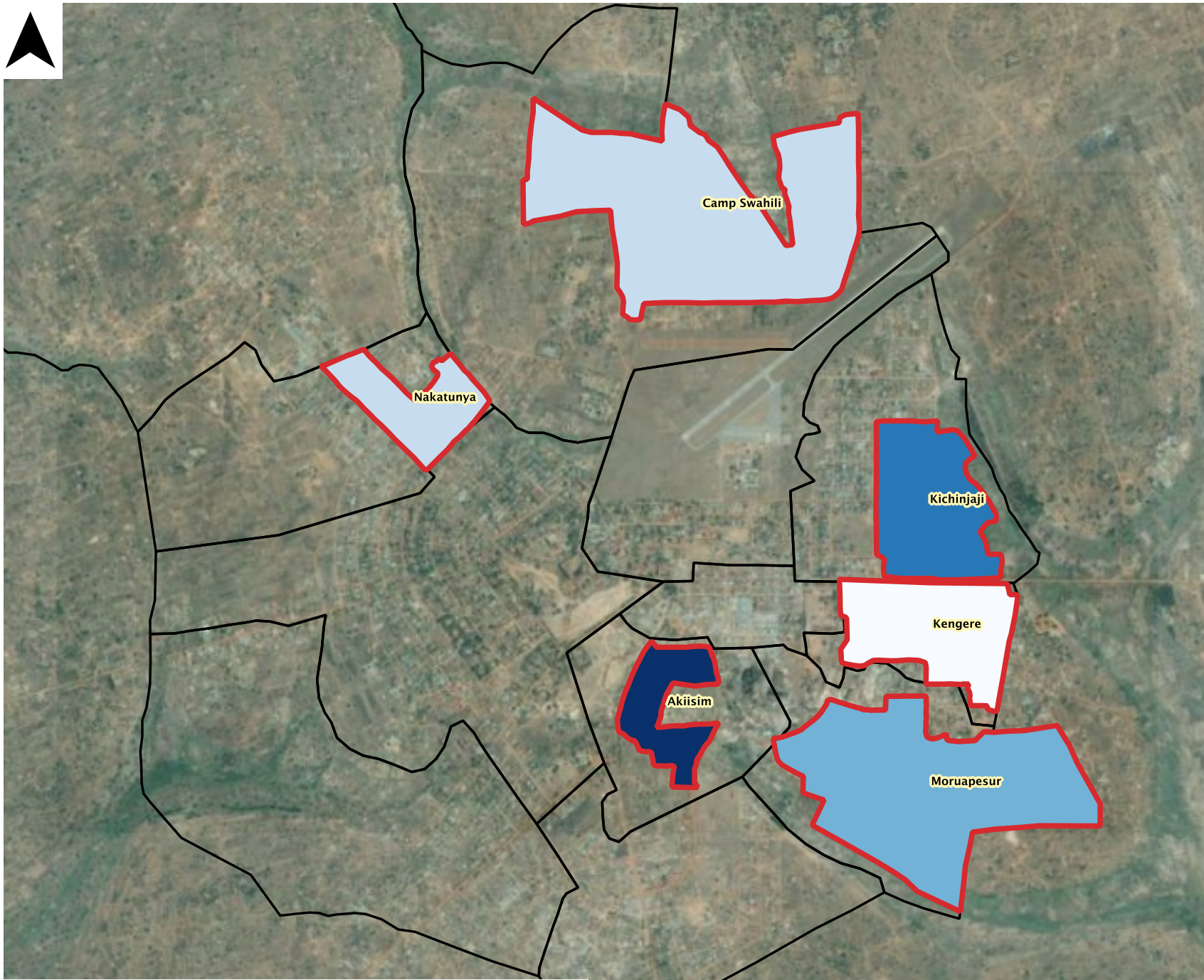


Drawn by: **Stephen Lamoreaux**

Approved by: **Mugisa Frederick**

Date: **26th September 2014**

Soroti, Uganda



Legend

- Persons per stance
- 1 - 20
 - 21 - 40
 - 41 - 60
 - 61 - 80
 - 81 and above
 - Informal Settlement
 - Parish

Title: **Number of Persons per Toilet Stance in Informal Settlements**

Coordinate Reference System: UTM 36N / WGS 1984

Map Scale: 1:30,000

Partner Organizations:




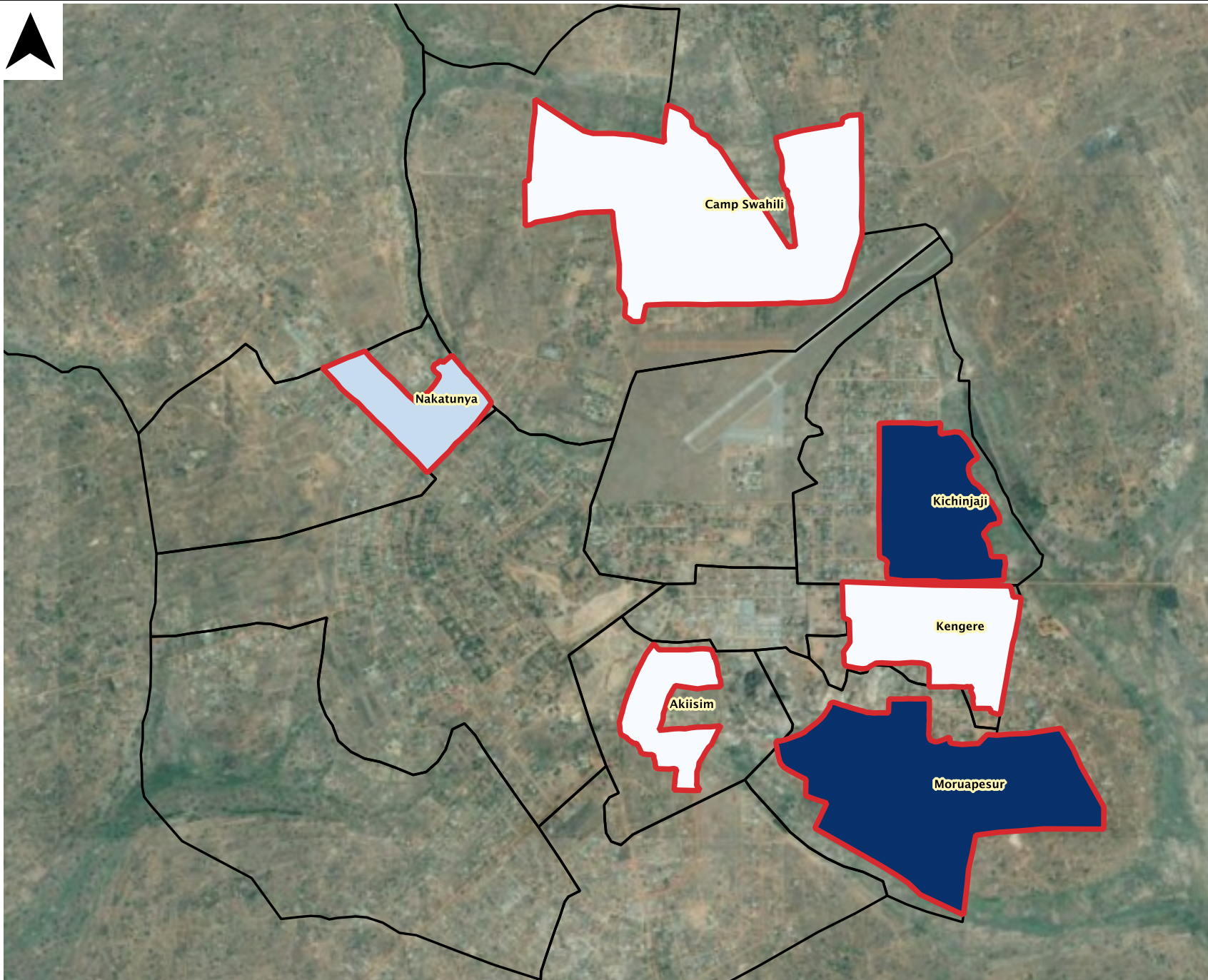
Drawn by: **Stephen Lamoreaux**

Approved by: **Mugisa Frederick**

Date: **26th September 2014**

Soroti, Uganda





Legend

- Persons per source
- 1 - 50
 - 51 - 100
 - 101 - 150
 - 151 - 200
 - 201 and above
 - Informal Settlement
 - Parish

Title: **Number of Persons per Water Source in Informal Settlements**

Coordinate Reference System: UTM 36N / WGS 1984

Map Scale: 1:30,000

Partner Organizations:



Drawn by: **Stephen Lamoreaux**

Approved by: **Mugisa Frederick**

Date: **26th September 2014**

Soroti, Uganda



**NATIONAL SLUM
DWELLERS
FEDERATION OF
UGANDA**
----- NSDFU -----

TORORO SLUM PROFILES 2014

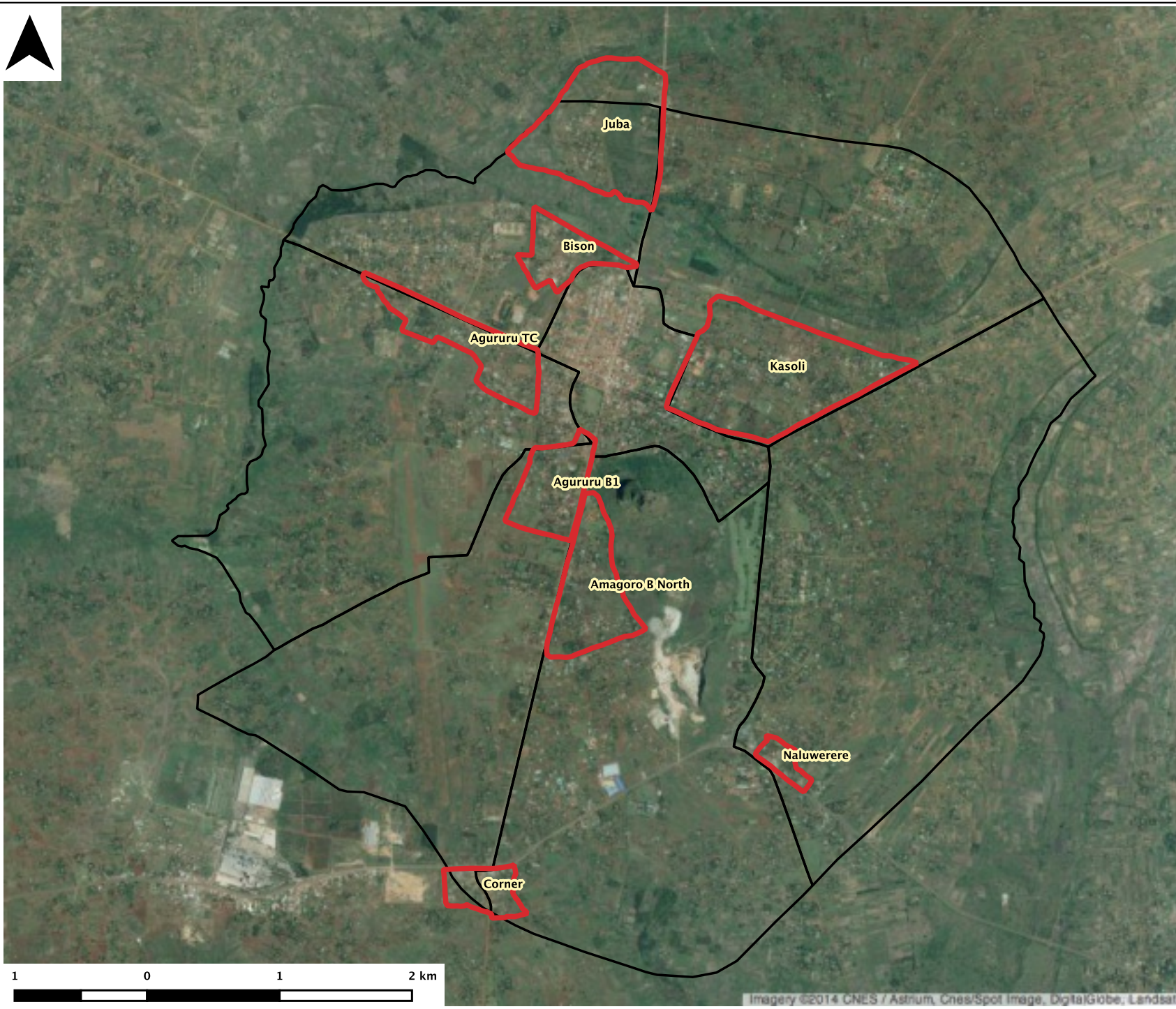
**(KNOW)
YOUR CITY**



PUTTING TORORO'S SLUM SETTLEMENTS ON THE MAP

Made possible with
support from:





Legend

- Informal Settlement
- Parish

Title: **Informal Settlements in Tororo Municipality**

Coordinate Reference System: UTM 36N / WGS 1984

Map Scale: 1:40,000

Partner Organizations:



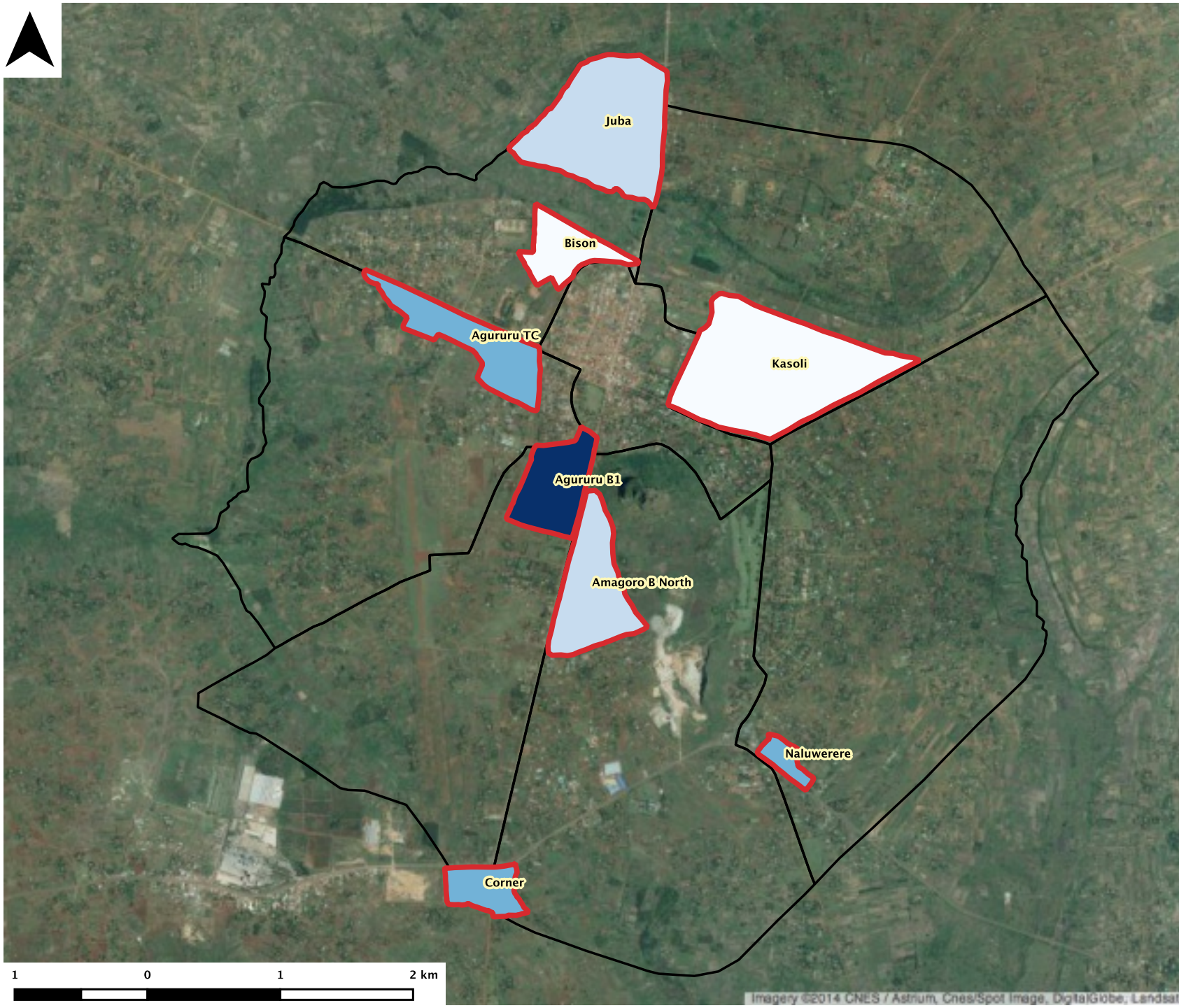
Drawn by: **Stephen Lamoreaux**

Approved by: **Mugisa Frederick**

Date: **17th September 2014**

Tororo, Uganda

Imagery ©2014 CNES / Astrium, Cnes/Spot Image, DigitalGlobe, Landsat



Legend

- Persons per acre
- 1 - 20
 - 21 - 40
 - 41 - 60
 - 61 - 80
 - 81 - 100
 - Informal Settlement
 - Parish

Title: **Population Density in Informal Settlements**

Coordinate Reference System: UTM 36N / WGS 1984

Map Scale: 1:40,000

Partner Organizations:

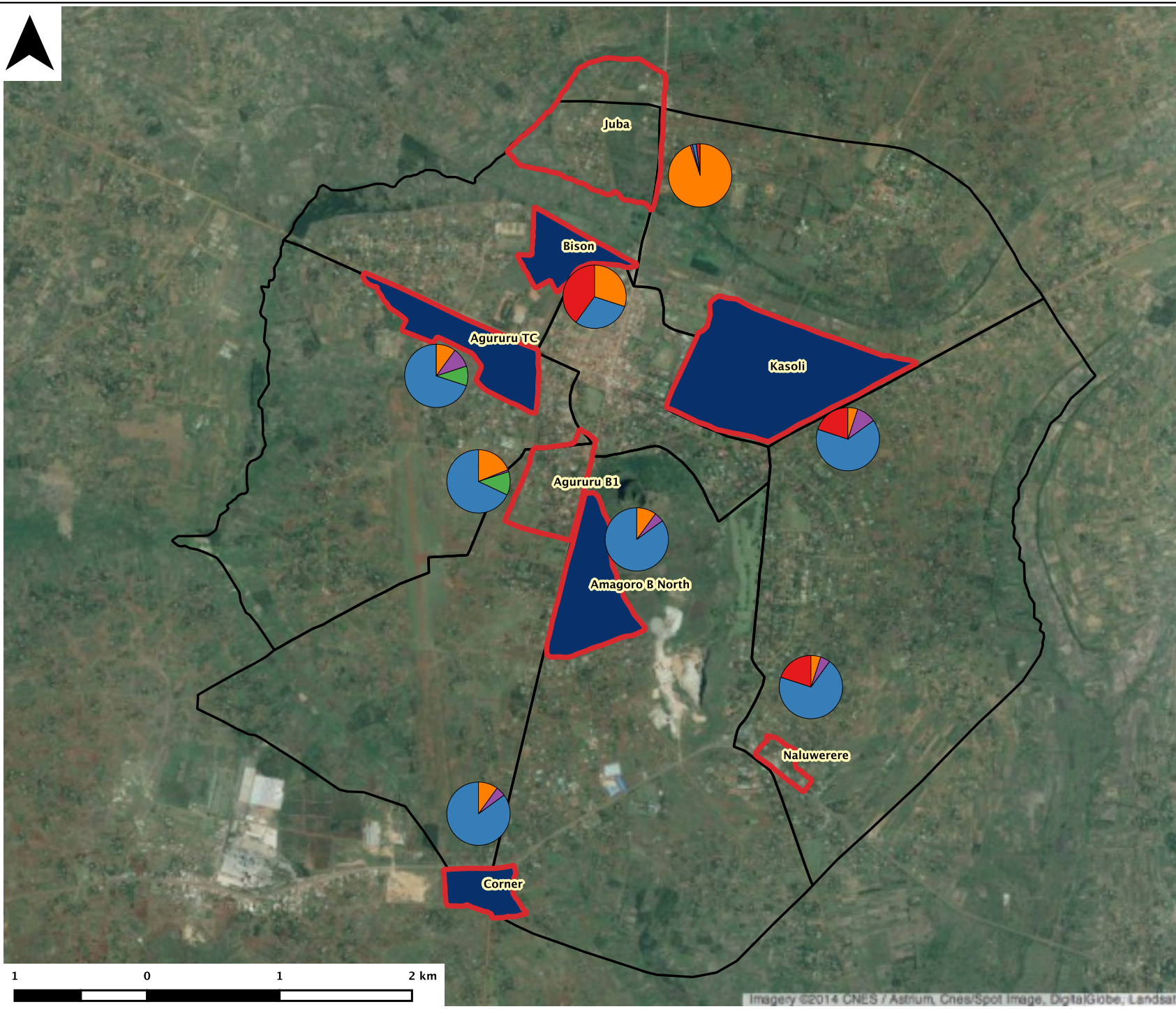


Drawn by: **Stephen Lamoreaux**

Approved by: **Mugisa Frederick**

Date: **17th September 2014**

Tororo, Uganda



Legend

- Eviction Threat
- Informal Settlement
- Parish
- Pie Chart: land tenure**
- Municipal
- Private
- Crown
- Religious
- Customary

Title: Land Tenure in Informal Settlements

Coordinate Reference System: UTM 36N / WGS 1984

Map Scale: 1:40,000

Partner Organizations:







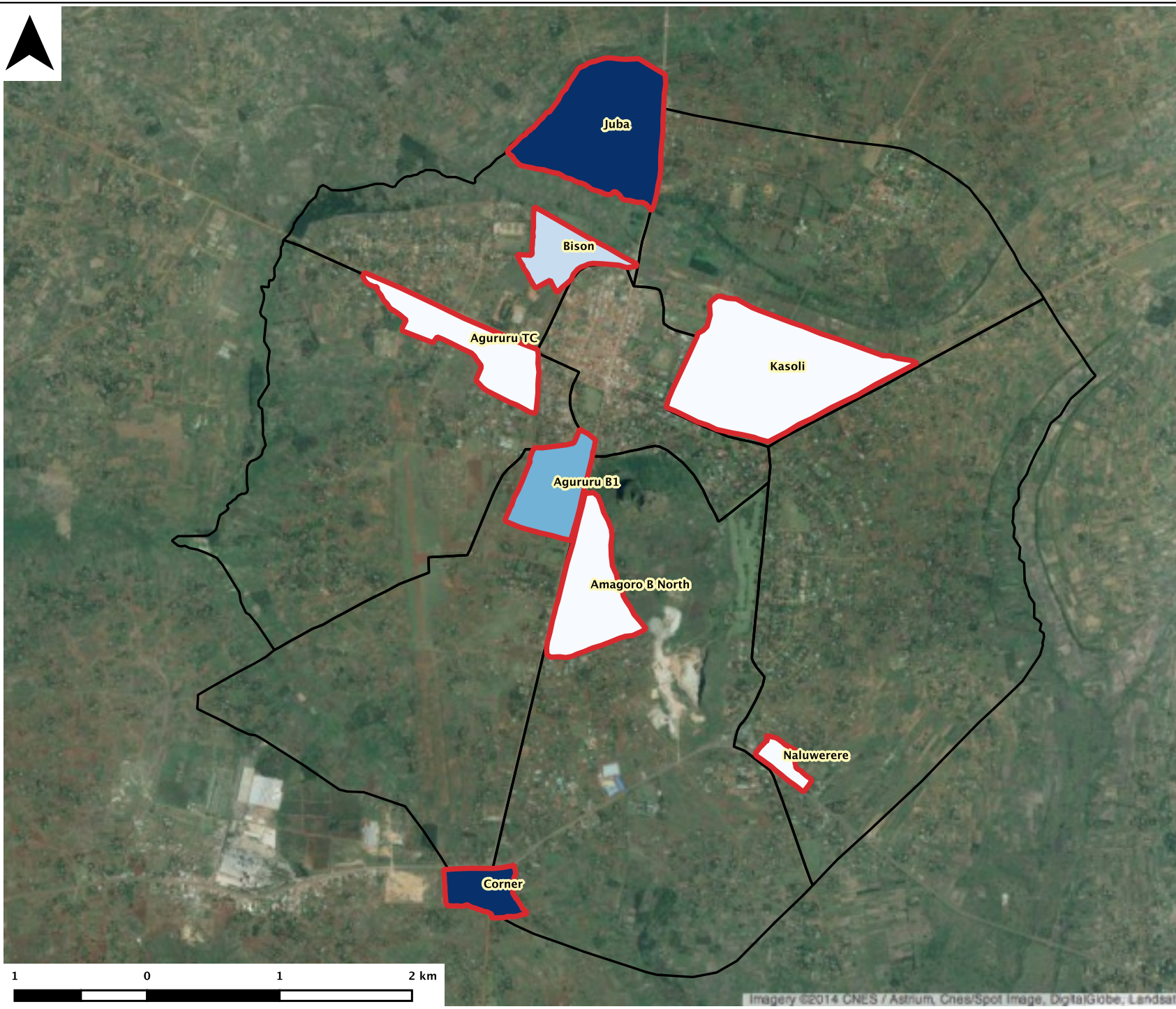


Drawn by:	Stephen Lamoreaux
Approved by:	Mugisa Frederick
Date:	26th September 2014

Tororo, Uganda



Imagery ©2014 CNES / Astrium, Cnes/Spot Image, DigitalGlobe, Landsat



Legend

- Persons per source**
- 1 - 50
 - 51 - 100
 - 101 - 150
 - 151 - 200
 - 201 and above
 - Informal Settlement
 - Parish

Title: **Number of Persons per Water Source in Informal Settlements**

Coordinate Reference System: UTM 36N / WGS 1984

Map Scale: 1:40,000

Partner Organizations:



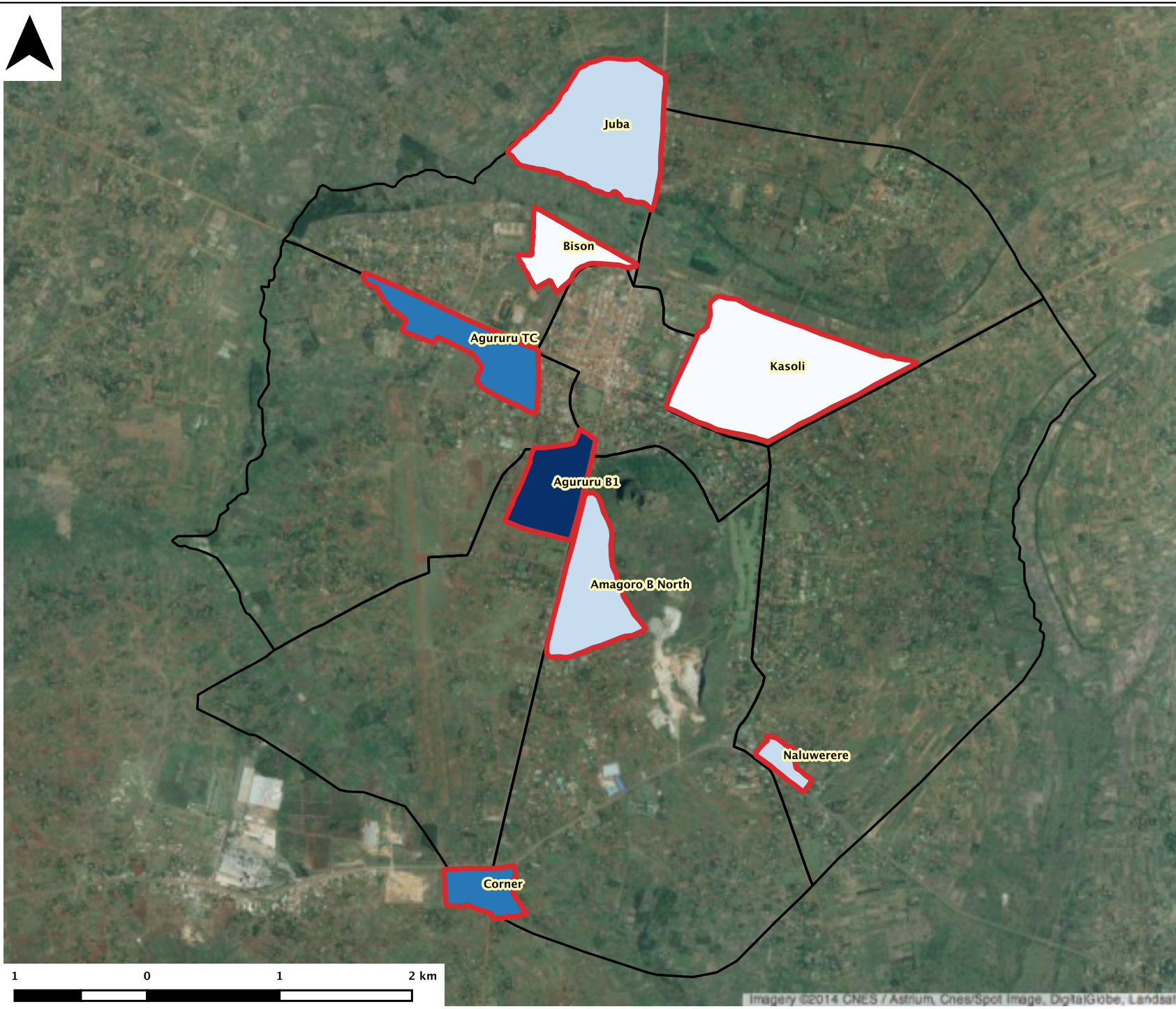
Drawn by: **Stephen Lamoreaux**

Approved by: **Mugisa Frederick**

Date: **17th September 2014**

Tororo, Uganda

Imagery ©2014 CNES / Astrium, Cnes/Spot Image, DigitalGlobe, Landsat



Legend

- Persons per stance**
- 1 - 5
 - 6 - 10
 - 11 - 15
 - 16 - 20
 - 21 and above
 - Informal Settlement
 - Parish

Title: **Number of Persons per Toilet Stance in Informal Settlements**

Coordinate Reference System: UTM 36N / WGS 1984

Map Scale: 1:40,000

Partner Organizations:



Drawn by: **Stephen Lamoreaux**

Approved by: **Mugisa Frederick**

Date: **17th September 2014**

Tororo, Uganda

Imagery ©2014 CNES / Astrium, Cnes/Spot Image, DigitalGlobe, Landsat